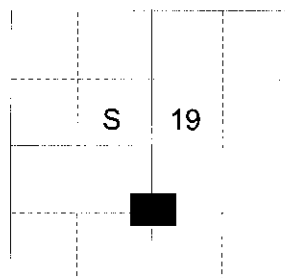


**CERTIFIED RECORD OF LAND CORNER MONUMENTATION**

**HISTORY OF ORIGINAL CORNER ESTABLISHMENT:**  
Corner not previously established.

T 1 N R 35 E Q-03



**DESCRIPTION OF CORNER EVIDENCE FOUND:**  
None.

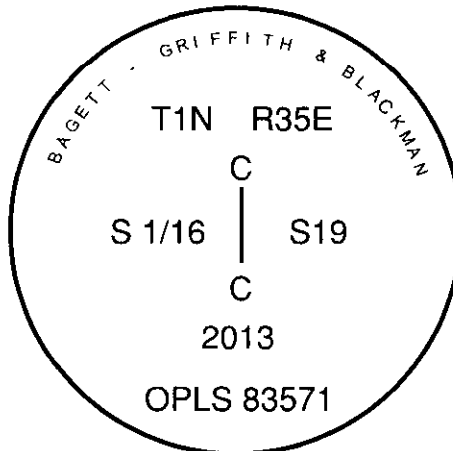

**DESCRIPTION OF MONUMENT AND ACCESSORIES I ESTABLISHED  
TO PERPETUATE THE ORIGINAL LOCATION OF THIS CORNER:**

At position established by survey, I set a 5/8" x 30" iron rebar with a 2 1/2" aluminum cap marked as shown below, 30 inches in the ground, from which:

A 7 in Western Larch bears South 29° West, a distance of 17.60 feet, marked CS 1/16 S19 BT.  
A 7 in Ponderosa Pine bears North 14° West, a distance of 14.60 feet, marked CS 1/16 S19 BT.

Set a steel fencepost approximately 1 foot North of corner monument.

I hereby certify that the corner was monumented on September 9, 2013.



I used a steel tape and magnetic compass in the recovery of the bearing trees. Magnetic declination used was 16° East. Bearings are to a brass washer marked OPLS 83571 in the lower BT blaze. Distances are to a 60d spike in the right hand side of the root crown of the bearing trees.

Q-03

**RECEIVED BY**  
Umatilla County Surveyor  
Date: 9/20/2013  
Rec'd By: Dave Roberts  
No.: 13-521-B