

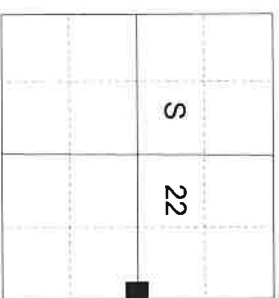
CERTIFIED RECORD OF LAND CORNER MONUMENTATION

HISTORY OF ORIGINAL CORNER ESTABLISHED:

Corner originally established by James Currin and James Noland under GIO special contract dated May 4th, 1887. Surveyor General field notes state:

Set basalt stone 16x8x8 in. marked 1/4 on West face for 1/4 sec. cor. Raised a mound of stone over it, pits impracticable.

T 1 N R 34 E P-17



DESCRIPTION OF CORNER EVIDENCE FOUND:

Found a 3 1/2" ft. diam. collar of stone firmly set. No original stone found.

SEE SURVEY FOR CTUIR DATED MAY 2019


DESCRIPTION OF MONUMENT AND ACCESSORIES I ESTABLISHED TO MONUMENT THE ORIGINAL LOCATION OF THIS CORNER:

At the center of the collar of stone I set a 2 1/2" x 30" aluminum pipe, 8" in the ground, with 3" aluminum cap marked as shown below with mound of stone 3 1/2" diam., from which:

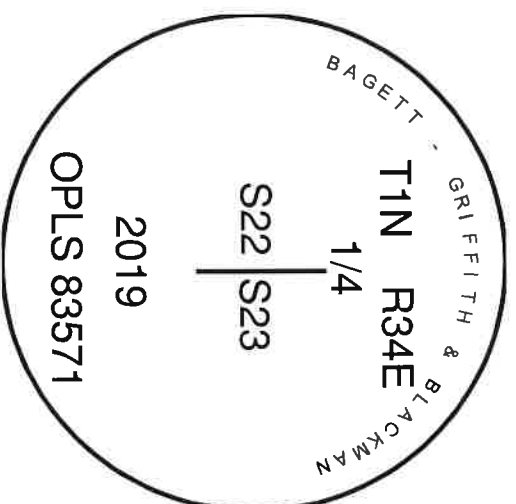
NEW BEARING OBJECTS:

- A 20'x10'x6' rock outcropping bears North 42°08' East a dist. of 306.11 ft., marked X BO.
- A 5/8"x30" iron pin bears South 73°40' East a dist. of 71.72 ft., with 1 1/2" aluminum cap marked SE RP.
- A 5/8"x30" iron pin bears South 23°49' West a dist. of 85.62 ft., with 1 1/2" aluminum cap marked SW RP.
- A 5/8"x30" iron pin bears North 63°43' West a dist. of 155.32 ft., with 1 1/2" aluminum cap marked NW RP in mound of stone 2' base to top of cap.

I hereby certify that the corner was perpetuated on April 26, 2019.
 Witness: Kyle A. Tucker, Jay Wheelhouse, and Greg Wheelhouse.



Renewal Date: June 30, 2019



I used a Leica GS18 RTK GPS in the establishment of the new accessories. Basis of bearing is as per Survey for CTUIR dated May 2019. The bearings and distances are to the center of the aluminum cap or the center of the X.