

C-15

OREGON CORNER RESTORATION FORM

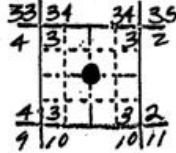
Section 3 Township 1N Range 34E

County Umatilla Date 9/16/87

C-15

Corner Designation

Center Quarter
Sec. 3



- Condition Report Only
- Not Found
- Renewed
- Unrecorded
- Surveyed In
- Referenced Out

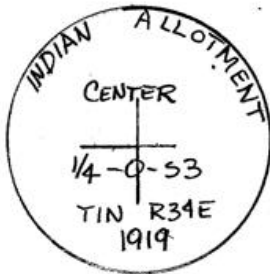
Previous Renewals/Surveys, etc.

Government Indian Allotment survey, 1919.

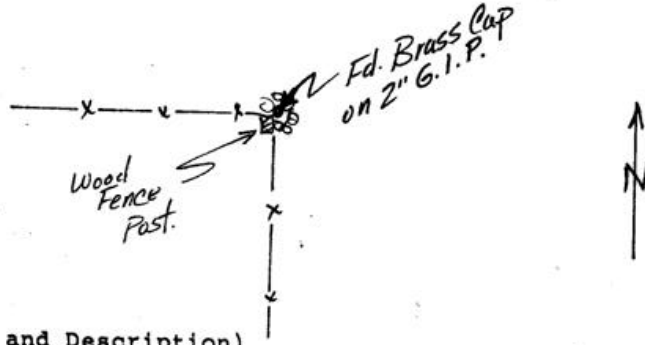
Monument(s) & Accessories Found: (Condition and Source)

Found Brass cap on 2" iron pipe in mound of stone at a fence corner.
No BIs found.

Monument Detail



Sketch



Monument Set (Procedures and Description)

New Accessories

Location & Comments

Blue Mountain Forest
Wayside boundary
survey SE 1/4 Sec. 4 and
S 1/2 Sec. 3.

Compass Declination 20°

Firm/Agency Oregon State
Parks & Recreation Div.

Address 525 Trade Street SE
Salem OR 97310

Party Chief R. Hemmer

Notes R. Hemmer

Witness L. Boge, H. Hanson

Seal

REGISTERED
PROFESSIONAL
LAND SURVEYOR

John E. Hollingsworth

OREGON
JULY 9, 1968
JOHN E. HOLLINGSWORTH
691

RECEIVED BY

Umatilla County Surveyor

Date 2-88

Rec'd By RA

No. 88-10-B