

PUBLIC LAND CORNER CONDITION REPORT

UMATILLA COUNTY, DATE: 03/06/02

CORNER DESIGNATION: 2N33Z9, The Southeast Corner of Section 32.

PREVIOUS RENEWALS/ SURVEYS, ETC..:

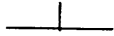
Most recent Umatilla County Surveyors recorded survey record: 98-232-B.

MONUMENT AND ACCESSORIES FOUND:

Found a 1 1/2" aluminum cap in Southeast corner of road intersection (Montanic and Best Roads). Monument unreadable except as shown in monument marking detail.

MONUMENT MARKING DETAIL:

PLS 1106 Note: Surface of cap is damaged by traffic.



LOCATION & COMMENTS:

Located in Southeast corner of the intersections of Montanic and Best Roads.


STATE PLANE COORDINATE, OREGON NORTH ZONE, NAD83/91, INT. FOOT:

N = 710634.63


E = 8661573.02

FIRM/AGENCY: William R. Wells
P.O. Box 1696
Pendleton, Oregon 97801

2N33Z9



Will. R. Wells



renews 6/30/02

RECEIVED BY

Umatilla County Surveyor

Date 5-02

Rec'd By JK

No. 02-125-9