

S.W. BYERS AVE.

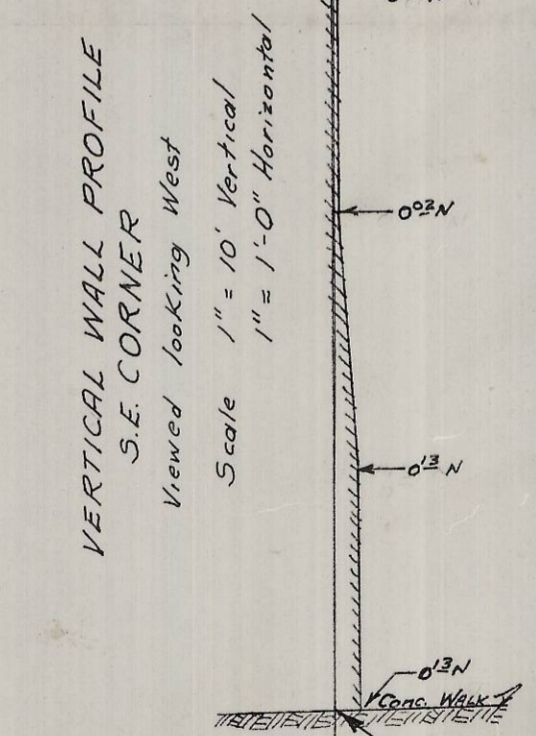
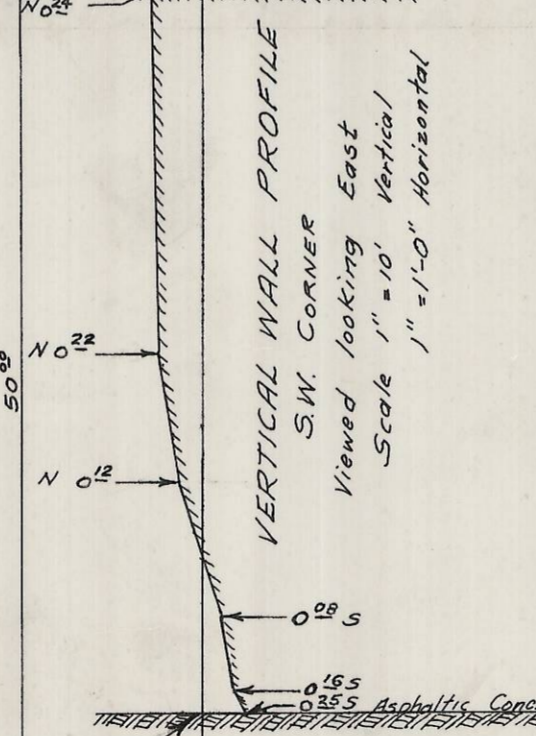

S.W. FIRST AVE.

MAIN STREET

ORIGINAL TOWN NOW THE CITY OF PENDLETON, OREGON

12

2



Note: 1) Concrete Nails on westerly side are 0.05 easterly of true block line. Monumentation has shown 100.00 plotted distance is 100.025 in E-W direction westerly from Main Street.

PROJECT: LOTS, BUILDING, & UTILITY SURVEY

FOR: EQUITABLE SAVINGS & LOAN

DR. BY: S.G.W. DATE: 11-10-64 SCALE: 1" = 10'
 CK. BY: S.G.W. REV: SHEET 1 OF 1

STANLEY G. WALLULIS
 Consulting Engineer
 P. O. Box 91
 213 S. W. Emigrant
 Pendleton Oregon

C-4-c