

8 9
17 16

1/4 Cor. Found
Stone Marked x On Top
1/4 On Side.

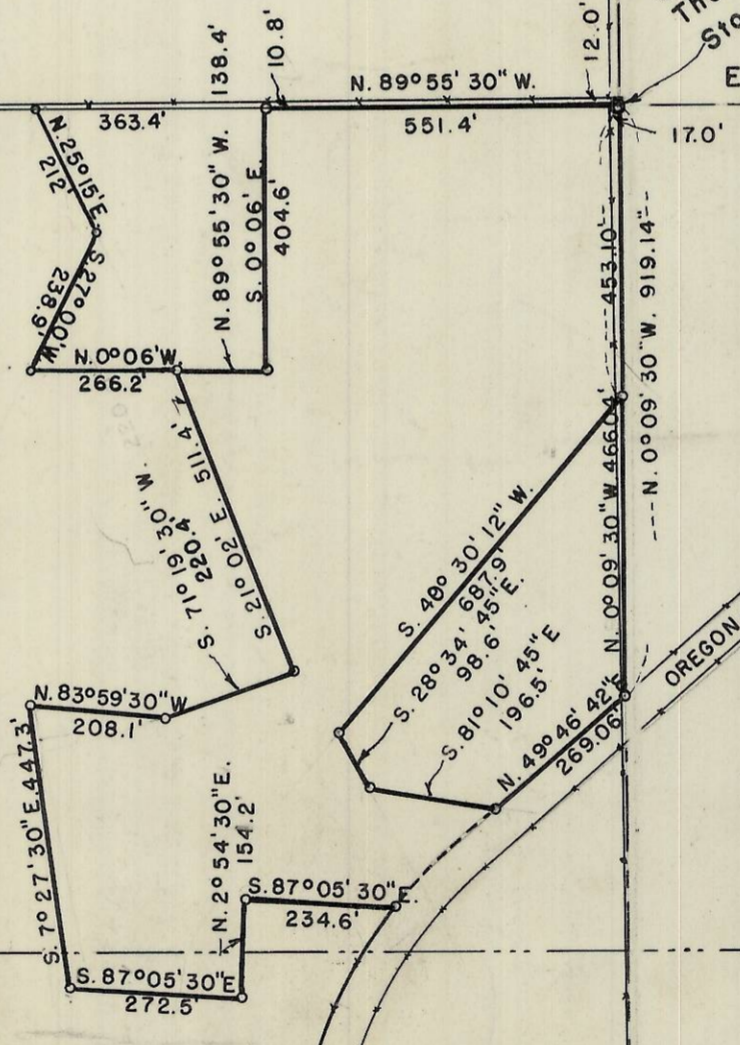

County Road No 397.

N. & S Center Line Through Sec. 16.7

Set 8" x 10" x 12" Top Marked x
The Top Being About 14" Below Ground Surface.
Stone Marks Exact Center Of Sec. 16

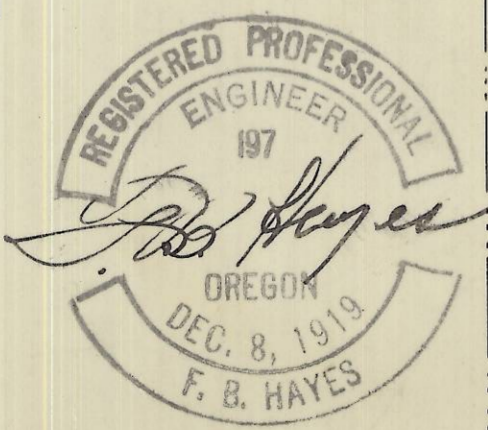
E. & W. Center Line through Sec. 16.

1/4 Cor. Found.
I. P.



OREGON - WASHINGTON HY.

PLAT
SHOWING THE BOUNDARY LINES
OF UMATILLA COUNTY
POOR FARM.
LOCATED IN THE SW.⁴
OF SECTION 16, T. 2 N., R. 32 E.W.M.
Scale 1" = 300'



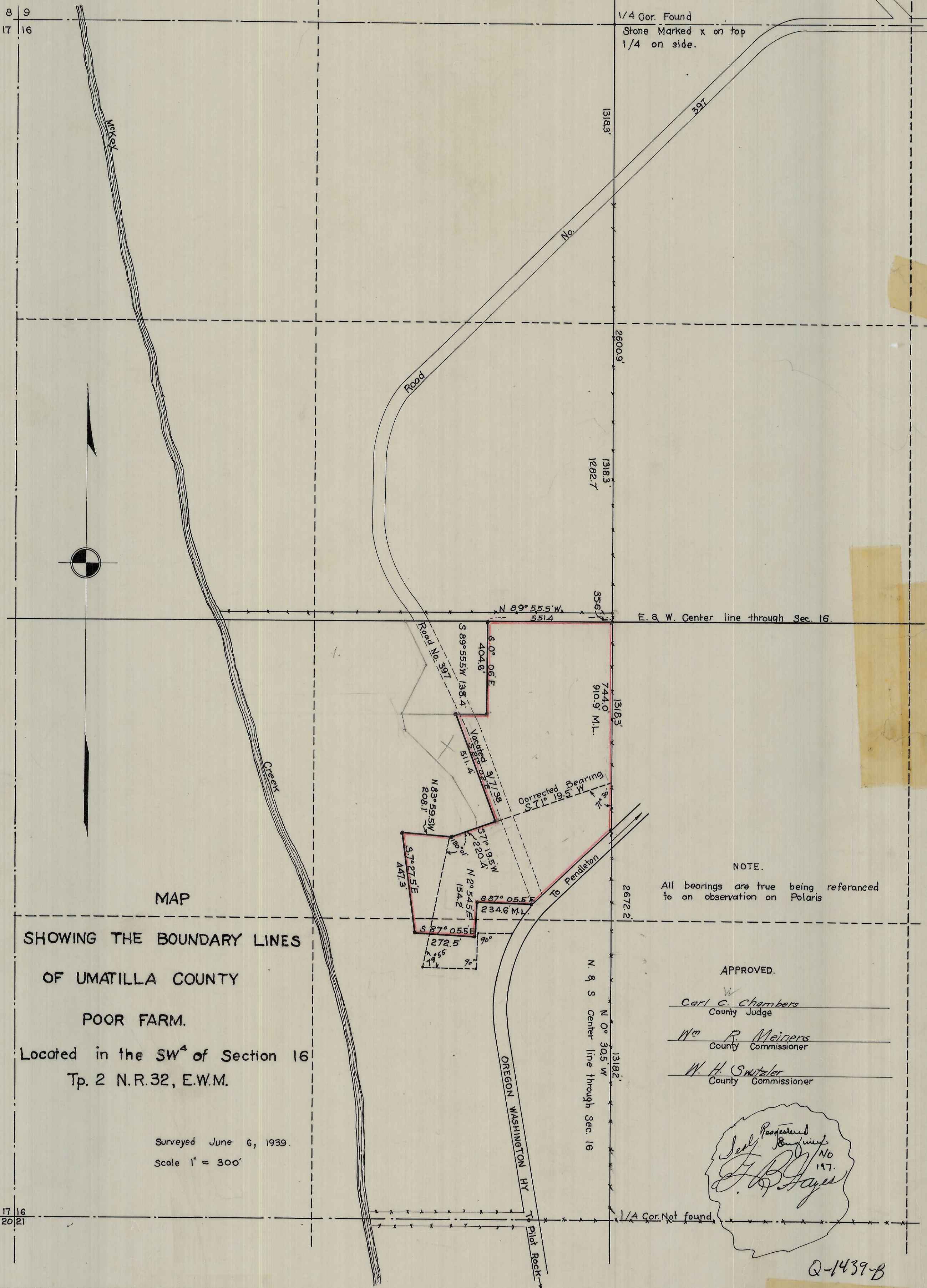
1/4 Cor. Found Broken Stone Marked x
Replaced Stone With 1" I.P. 30" Long,

Q-1439-B

17 16
20 21

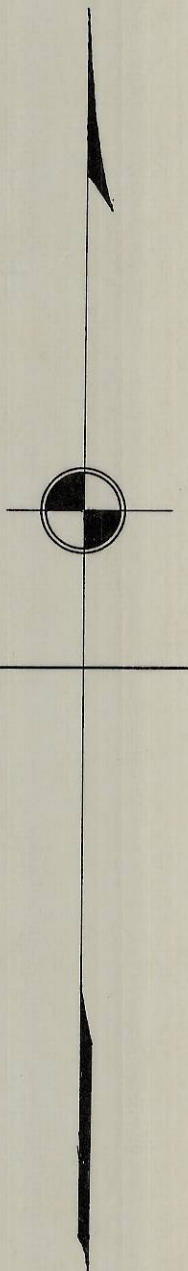
L-32

L-32



8 9
17 16

1/4 Cor. Found
Stone Marked x on top
1/4 on side.



MAP
SHOWING THE BOUNDARY LINES
OF UMATILLA COUNTY
POOR FARM.

Located in the SW⁴ of Section 16
Tp. 2 N.R.32, E.W.M.

Surveyed June 6, 1939.
Scale 1" = 300'


NOTE.
All bearings are true being referenced
to an observation on Polaris

APPROVED.

Carl C. Chambers
County Judge

Wm R. Meiners
County Commissioner

W. H. Switzer
County Commissioner



Q-1439-B

17 16
20 21

1/4 Cor. Not found

L-32

L-32