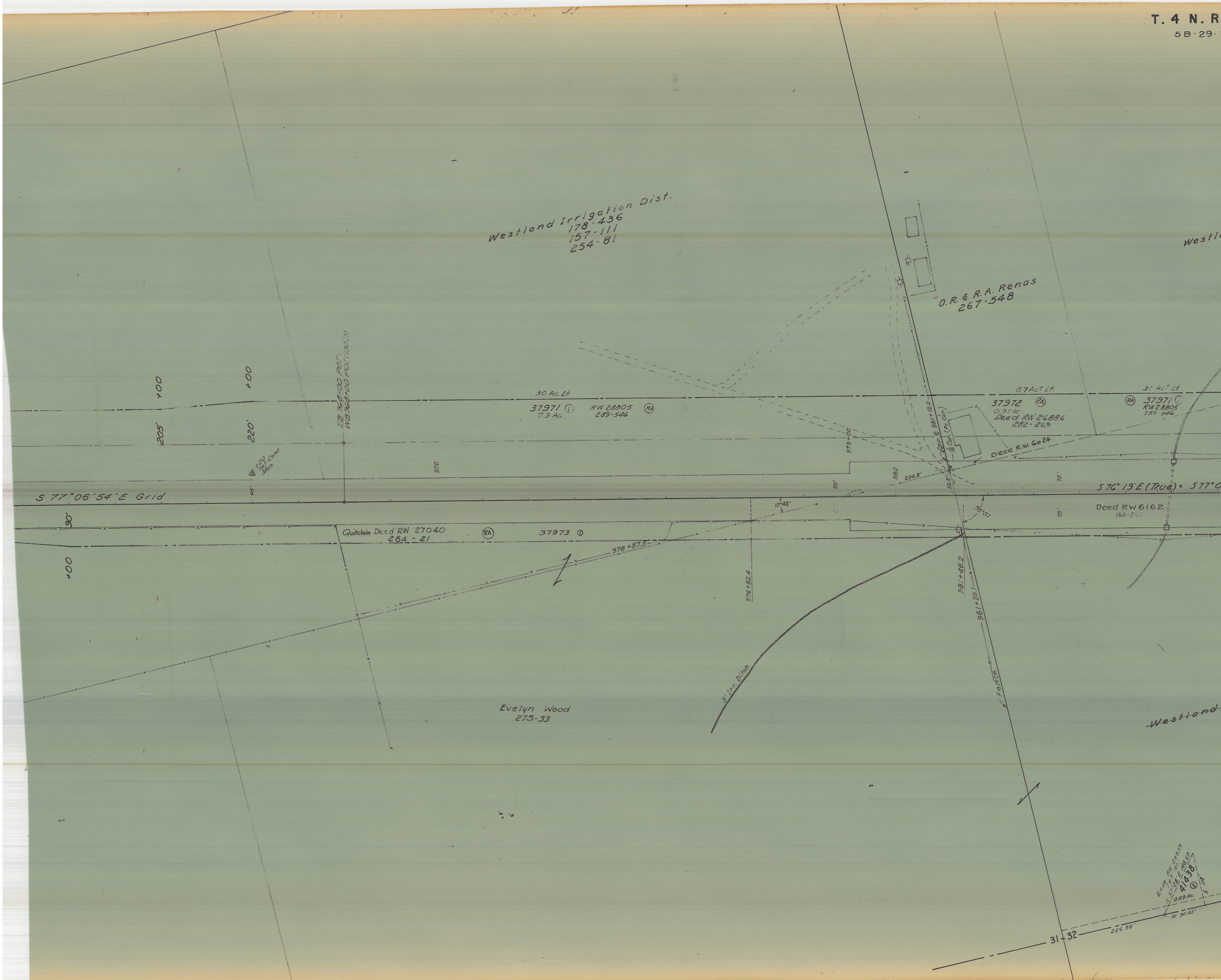
T. 4 N. R
5B-29-
Westland Irrigation Dist.
178-436
157-111
254-81
O.R. & R.A. Renas
267-548
Westl
+00
+00
205'
220'
EB 968+00 P.O.T.
WB 968+00 P.O.T.(130±)
30 Ac. Lt.
37971 ①
7.3 Ac.
RW 28805
289-546
RA
+00 Set Conc. Mon.
970
979+00
980
234.8'
50'
87Ac± Lt.
37972
RA
0.97 Ac
Deed RW 26886
282-269
Opp. ℄ 981+12.0
1/16 Cor. (Fd. Cor.)
55.8'
Deed R.W. 6024
75'
3± Ac± Lt.
RA
37971 ①
RW 28805
289-546
S 77°06'54"E Grid
S 76° 19'E (True) = S 77°0
90'
13°42'
76°51'
75'
Deed RW 6162
160-2
Quitclaim Deed RW 27040
284-21
RA
37973 ①
+00
978+87.5
976+82.4
981+46.2
981+29.1
8' Irr. Ditch
Fence
Evelyn Wood
275-33
Westland
Ease. RW 28835
289-40
N 37°28'E 148.62'
41438 ②
0.09 Ac.
S 118'
W 90.43'
225.38'
31 32

. 28 E.

12

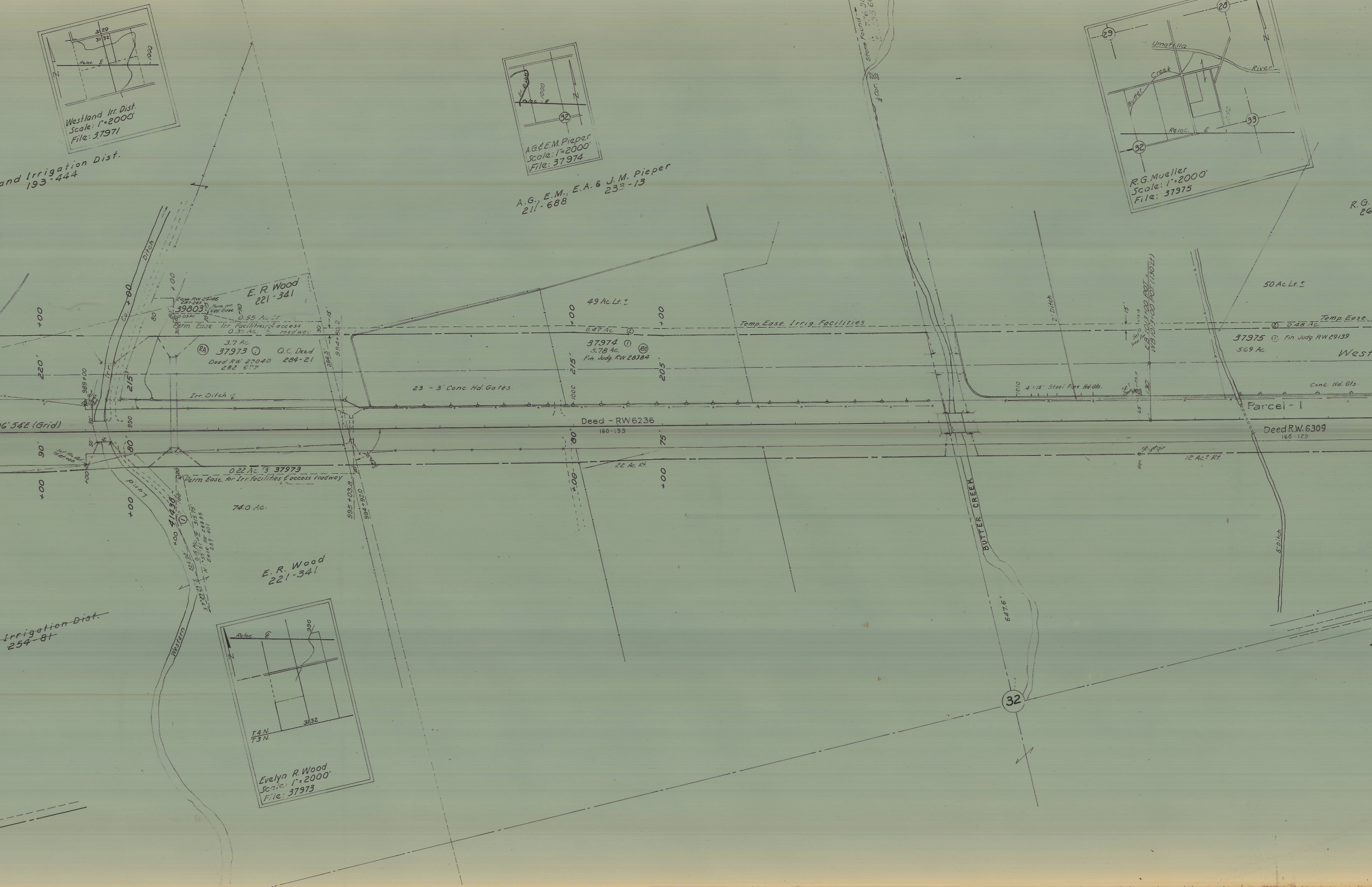

Westland Irr. Dist.
Scale: 1"=2000'
File: 37971
31|29
31|32
Reloc. ℄
1000
N
and Irrigation Dist.
193-444
A.G.& E.M. Pieper
Scale: 1"=2000'
File: 37974
Reloc. ℄
1000
32
A.G., E.M., E.A. & J.M. Pieper
211-688
233-13
Stone Found
¼ Cor. 29 32
R.G. Mueller
Scale: 1"=2000'
File: 37975
29
28
33
32
Umatilla
River
Butter Creek
Reloc. ℄
N
R.G.
26
Ditch
Co. +00
+00
Ease. RW 29146
287-243
39803
0.05 Ac.
Perm. Irr. & Rd. Ease.
E. R. Wood
221-341
0.55 Ac. Lt.
Perm. Ease. Irr. Facilities & access roadway
0.35 Ac.
②
3.7 Ac.
RA
37973 ①
Q.C. Deed
284-21
Deed RW 27040
282-677
220'
989+00
Irr.
215
Irr. Ditch ℄
364.3'
994+80.2
15'
30
80
50'
990
06' 54"E (Grid)
90'
50'
80'
Set Pin Eq.
+00
0.22 Ac. ③ 37973
Perm. Ease. for Irr. facilities & access roadway
Land
41438
①
100'
0.15 Ac.
Ease. RW 28835
289-401
74.0 Ac.
995+03.8
994+92.0
E. R. Wood
221-341
Irrigation Dist.
254-81
Western
Evelyn R. Wood
Scale: 1"=2000'
File: 37973
Reloc. ℄
990
31|32
T4N.
T3N.
N
49 Ac. Lt. ±
+00
0.47 Ac. ②
37974 ①
RA
5.78 Ac.
Fin. Judg. RW 28384
215'
205'
23 - 3' Conc. Hd. Gates
1000
Deed - RW6236
160-193
80'
75'
22 Ac. Rt.
Temp. Ease. Irrig. Facilities
2' Ditch
1010
4 - 15" Steel Pipe Hd. Gts.
BUTTER CREEK
647.6'
32
15'
Set Iron Pin
LB 1013+00 P.O.T.
WB 1013+00 P.O.T. (130 Lt.)
130'
65'
Set Iron Pin
Eqv.
12 Ac. ± Rt.
50 Ac. Lt. ±
Temp. Ease.
② 0.48 Ac.
37975 ① Fin. Judg. RW 29139
5.69 Ac.
West
Conc. Hd. Gts.
Parcel - 1
Deed R.W. 6309
160-129
5' Ditch

T. 4 N. R. 28 E.

5B-29-12

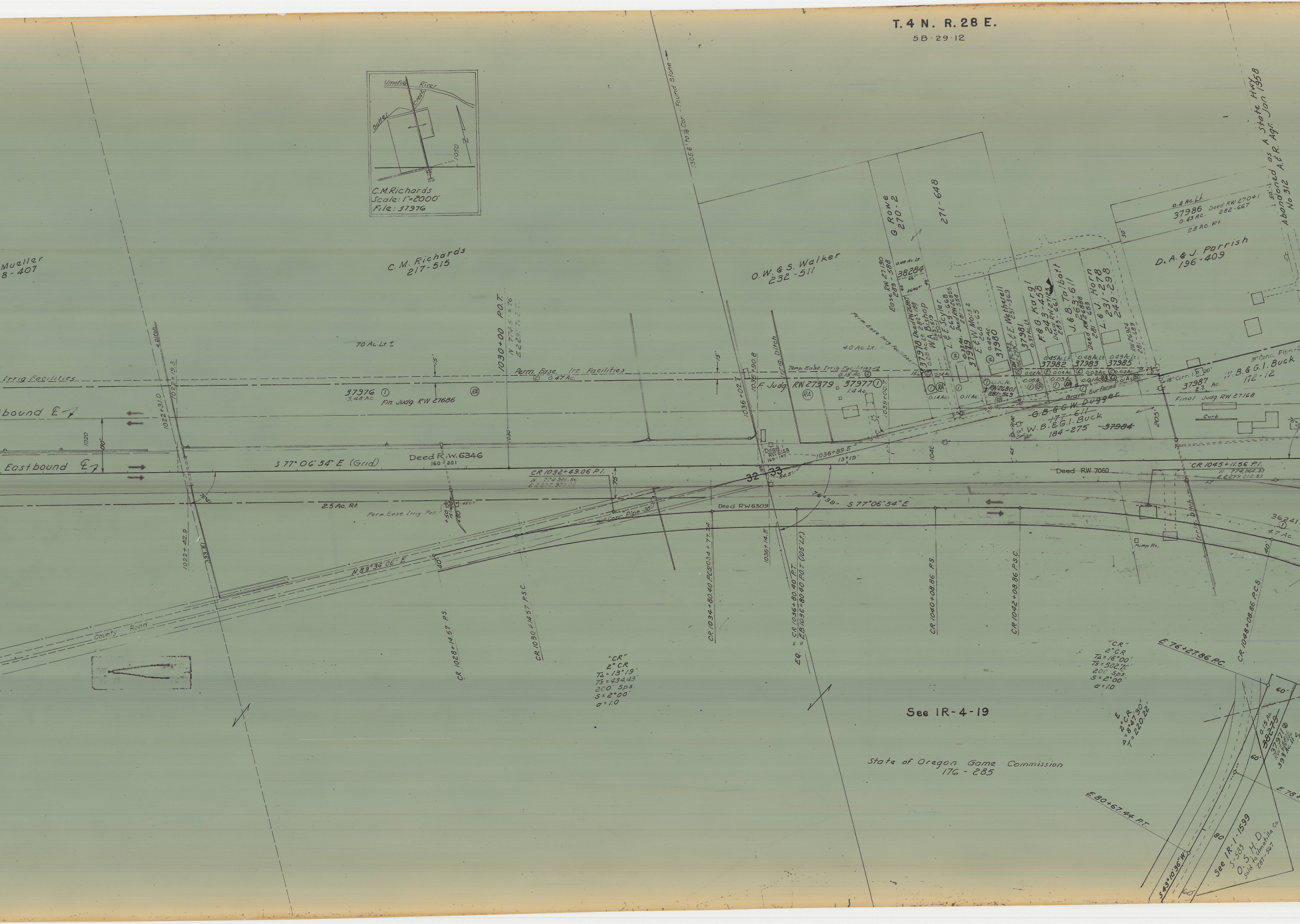

Umatilla River
Butter Creek
1050
N
C.M.Richards
Scale: 1"=2000'
File: 37976
Mueller
8-407
C. M. Richards
217-515
O.W. & S. Walker
232-511
G. Rowe
270-2
271-648
D. A. & J. Parrish
196-409
0.4 Ac. Lt.
37986 Deed RW 27041
0.43 Ac. 282-667
2.8 Ac. Rt.
50'
Abandoned as A State Hwy
A.& R. Agr. Jan 1958
No 312
1305.6' to 1/16 Cor. - Found Stone
Ease RW 27130
283-588
0.49 Ac. Lt.
38284
2640'
37978 Deed RW 26887
0.28 Ac. Lt. 282-188
W. A. Bishop
263-519
L. & E. Scyler
269-668
Deed RW 26855
281-558
0.33 Ac.
37979
E. & E. W. Mors
268-65
0.42 Ac.
37980
RW 26923
282-299
C. & E. Wetherell
231-369
37981
0.37 Ac. Lt.
F. & G. Karg
243-458
Deed RW 27123
283-661
J. & B. Talbott
263-611
Deed RW 26888
281-653
L. & J. Horn
231-278
249-298
RW 26924
281-689
0.45 Ac. Lt.
37982
0.48 Ac. Lt.
37983
0.49 Ac. Lt.
37985
70 Ac. Lt. ±
40 Ac. Lt.
Perm Ease Irrig Facilities
Temp. Ease. Irrig Facilities
0.15 Ac. ②
15'
0.02 Ac.
0.14 Ac.
0.11 Ac.
0.01 Ac.
RW 26801
281-569
0.05 Ac.
0.03 Ac.
0.01 Ac.
0.02 Ac.
Irrig Facilities
Perm. Ease. Irr. Facilities
② 0.47 Ac.
37976 ①
5.48 Ac.
Fin. Judg. RW 27686
RA
F. Judg. RW 27379
37977 ①
1.4 Ac.
Irrig. Ditch
1036+02.7
1035+90.8
1039+00.7
1022+31.0
1022+19.3
4 Ditch
Westbound ℄
Eastbound ℄
1020
130'
1030+00 P.O.T.
N 774,513.76
E 2,297,702.77
1030
S 77° 06' 54" E (Grid)
Deed R.W. 6346
160-201
Deed RW 6148
160-147
1036+89.5
13°19'
32
33
84.5'
CR 1032+49.06 P.I.
N 774,346.56
E 2,297,973.05
75'
2.5 Ac. Rt.
Perm. Ease. Irrig. Fac.
+50
15'
+80
450'
76°39'
30" Conc. Pipe 30'
Deed RW 6309
S 77° 06' 54" E
Deed RW 7060
CR 1045+11.56 P.I.
N 774,064.33
E 2,299,212.83
1040
Gravel Surfaced
G. B. & C. W. Dugger
177-611
W. B. & G. I. Buck
184-275
~~37984~~
Set Conc. Mon.
205'
18" Curr. I. P.
20'
18" Conc. Pipe
37987
2.2 Ac.
W. B. & G. I. Buck
172-12
Final Judg. RW 27168
Curb
Irrig. Ditch
Pump Ho.
36241 ①
4.7 Ac.
40'
1022+42.9
333.81'
N. 89° 34' 06" E
40'
County Road
CR 1028+14.57 P.S.
CR 1030+14.57 P.S.C.
CR 1034+80.40 P.C.S. 1034+77.24
1036+14.5
EQ. = CR 1036+80.40 P.T.
= EB 1036+80.40 P.O.T. (105' Lt.)
CR 1040+08.86 P.S.
CR 1042+08.86 P.S.C.
CR 1048+08.86 P.C.S.
"CR"
2° CR
TΔ = 13°19'
Ts = 434.49'
200' Sps.
S = 2°00'
a = 1.0
"CR"
2° CR
TΔ = 16°00'
Ts = 502.70'
200 Sps.
S = 2°00'
a = 1.0
E
2° CR
Δ = 8°47'30"
T = 220.22'
E 76+27.86 P.C.
E 80+67.44 P.T.
E 78+
See IR-4-19
State of Oregon Game Commission
176-285
60'
80
0.15 Ac.
38279
37971 ②
39 Ac. Lt.
S 43° 10' 36" W
See IR-1-1599
5-583
O.S.H.D.
Sold to Umatilla Co.
287-567

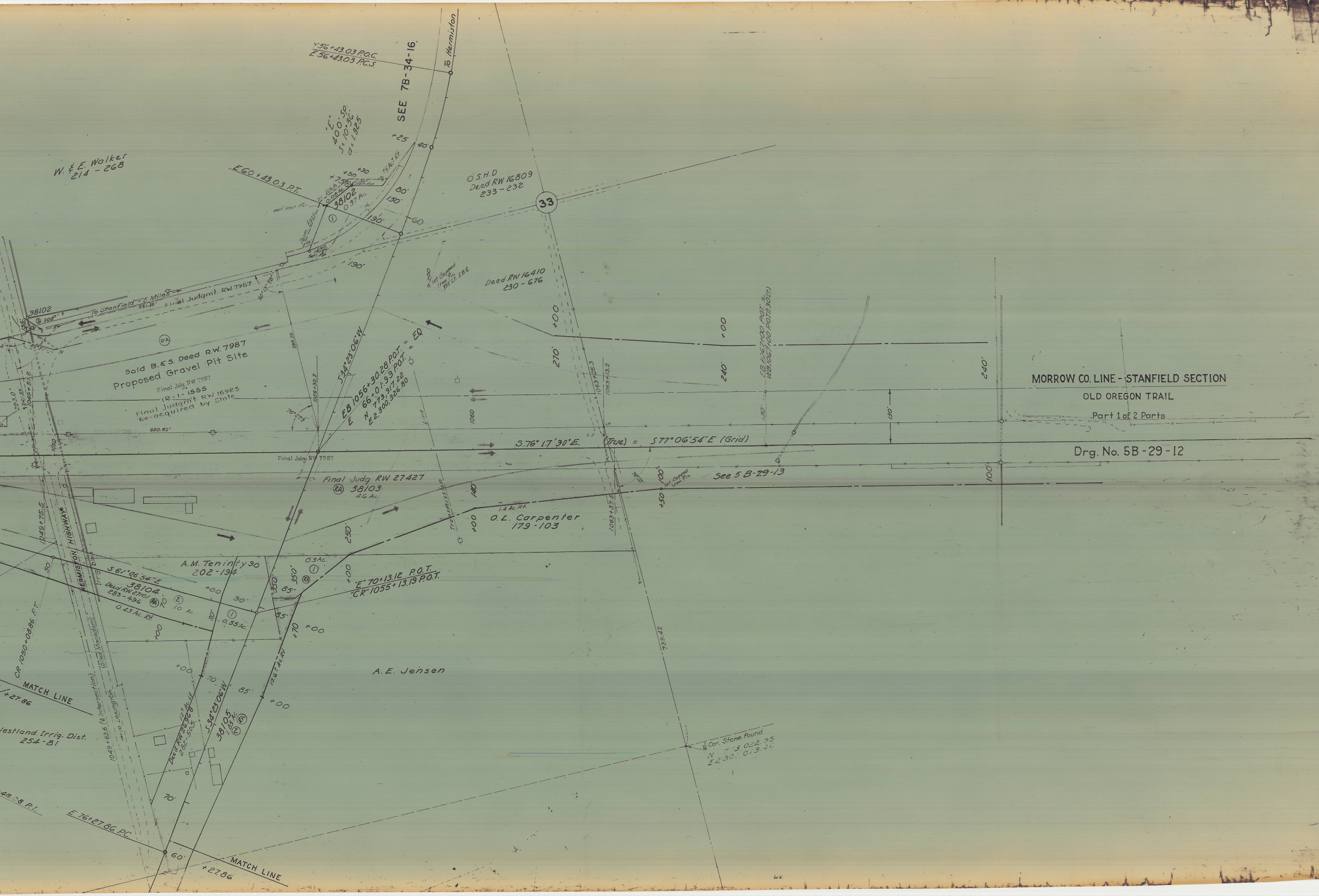
Y56+43.03 P.O.C.
E 56+43.03 P.C.S.
SEE 7B-34-16.
To Hermiston
"E"
40.0 SP.
S=10°36'
d=1.325
+25
40'
W. & E. Walker
214 - 268
E 60+43.03 P.T.
+75
+50
+30
Irr. Ditch
0.08 Ac.
38102
0.37 Ac.
80'
150'
190'
60
Perm. Esmt.
O.S.H.D
Deed RW 16809
233 - 232
33
To Stanfield - 5 Miles
861.39'
Final Judgmt. RW 7987
38102
300'
190'
Set Capped Iron Pin 395' Lt. EBE
Deed RW 16410
230 - 676
RA
Sold B. & S. Deed R.W. 7987
Proposed Gravel Pit Site
Final Jdg. RW 7987
1R-1-1555
Final Judgm't. RW 16983
Re-acquired by State
398.39
1056+32.2
S 34°23'06"W
EB 1056+30.28 P.O.T. = EQ
E 66+01.93 P.O.T. =
N 773,917.22
E 2,300,326.80
+00
270'
1063+25.3
1063+13.2
+00
240'
EB 1067+00 P.O.T. =
WB 1067+00 P.O.T.(1301Lt.)
240'
130'
130'
293.0'
1241.59
1049+51.6
680.62'
1050
1060
Line
S.76° 17'30"E.
(True) = S77°06'54"E (Grid)
Final Jdg. RW 7987
Final Judg RW 27427
RA 38103
4.6 Ac.
76°23'
100'
+50
Set Capped Iron Pin
See 5 B-29-13
100'
1049+75.5
HERMISTON HIGHWAY
Irrig. Ditch
Transmission
140'
+00
1.4 Ac. Rt.
O.L. Carpenter
179 - 103
1063+37.5
250'
A.M. Teninty 90
202 - 194
0.3 Ac.
350'
350'
85'
S 61°06'54"E
38104
Deed RW 27101
283 - 496
10 Ac.
0.45 Ac. Rt.
+00
90'
70'
0.55 Ac.
85'
+70
+00
"E" 70+13.12 P.O.T.
"CR" 1055+13.19 P.O.T.
50'
CR 1050+08.86 P.T.
(Oiled Macadam)
+00
70'
85'
13.6 Ac. Rt.
+00
739.42
A.E. Jensen
MATCH LINE
+27.86
Westland Irrig. Dist.
254 - 81
1049+63.6 (℄ Intersection)
To Lexington
Deed RW 26968
282 - 505
12 Ac. Lt.
S 34°23'06"W
38105
1.85 Ac.
70'
1/16 Cor. Stone Found
N 773,022.95
E 2,300,013.46
48.08 P.I.
E 76+27.86 P.C.
60'
+27.86
MATCH LINE

MORROW CO. LINE - STANFIELD SECTION
OLD OREGON TRAIL
Part 1 of 2 Parts
Drg. No. 5B - 29 - 12