Lat. 18000 S.
Dep. 20000 E
J. R. MARPLE
S.W ¼ of S.W ¼

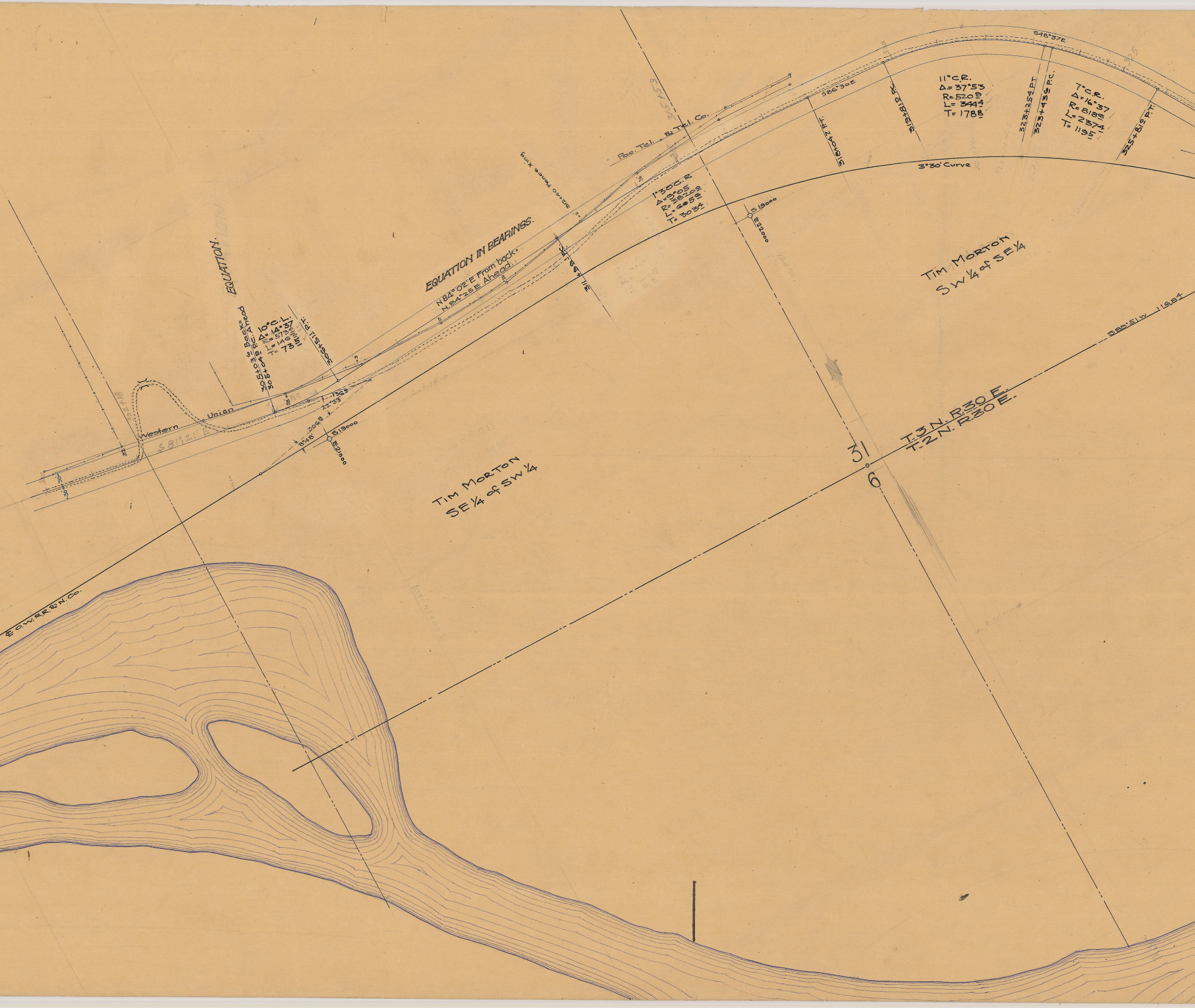
EQUATION
EQUATION IN BEARINGS.
N 84° 02' E From back =
N 84° 25' E Ahead
305+03.6 Back =
305+04.9 P.C. Ahead
10° C.L.
Δ = 14° 37
R = 573.0
L = 146.2
T = 73.5
306+51.1 P.T.
Western Union
S 81° 21' E
302+18
32
28
22° 33'
3068
8° 48'
S 19000
E 21000
311+69 P.C.
312+40 Fence Xing
Pac. Tel. & Tel. Co.
315+53
1° 30' C.R.
Δ = 9° 05
R = 3820.0
L = 605.8
T = 303.4
S 19000
E 22000
S 86° 30 E
318+04.7 P.T.
319+81.0 P.C.
11° C.R.
Δ = 37° 53
R = 520.9
L = 344.4
T = 178.8
323+25.4 P.T.
323+43.6 P.C.
7° C.R.
Δ = 16° 37
R = 818.5
L = 237.4
T = 119.5
325+81.0 P.T.
S 48° 37 E
325
3° 30' Curve
TIM MORTON
SW 1/4 of SE 1/4
TIM MORTON
SE 1/4 of SW 1/4
S 89° 51' W 1168.4
31
6
T. 3 N. R. 30 E.
T. 2 N. R. 30 E.
℄ O.W.R.R. & N. Co.

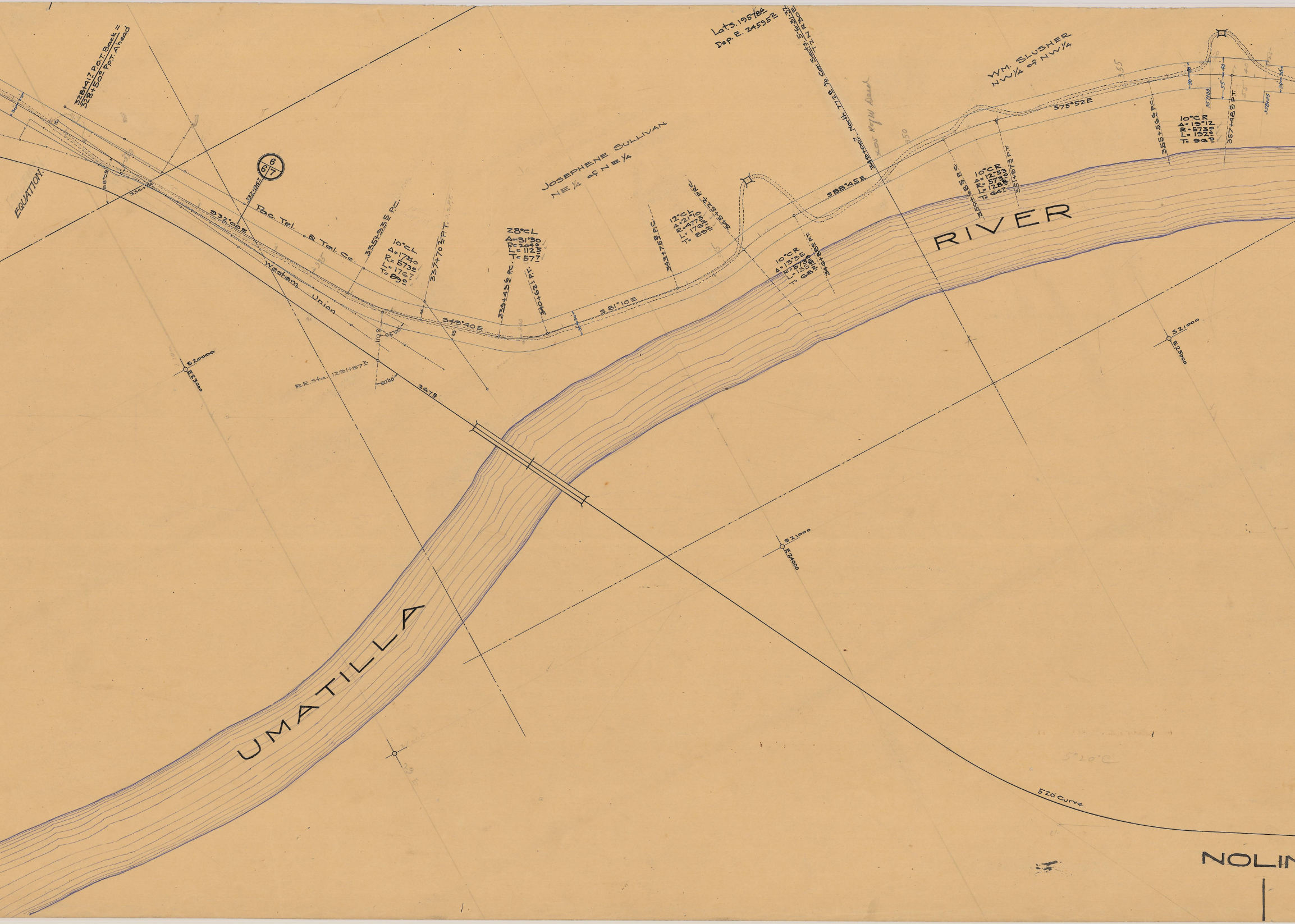
328+41.7 P.O.T. Back =
328+50.0 P.O.T. Ahead
EQUATION.
6
6 7
332+96.3
S32°00E
Pac. Tel. & Tel. Co.
Western Union
335+93.5 P.C.
10°CL
Δ=17°40
R= 573.0
L= 176.7
T= 89.0
337+70.2 P.T.
S49°40E
S20000
E23000
R.R. Sta. 1291+87.2
60°40'
110.0
65.00
2078
JOSEPHENE SULLIVAN
NE¼ of NE¼
28°CL
Δ=31°30
R=204.6
L= 112.5
T= 57.7
339+49.6 P.C.
340+62.1 P.T.
S81°10E
343+75.8 P.C.
12°CL
Δ=21°10
R=477.5
L= 176.4
T= 89.2
345+52.2 P.C.
Lats. 1957.86
Dep. E. 2459.52
349+00.7 North 772.8 to Cor. Sects. 5-6-31-32 T2N R30E
X05 R/W Deed
S88°45E
10°CR
Δ=13°35
R=573.0
L= 135.8
T= 68.2
346+88.0 P.T.
350
350+68.5 P.C.
10°CR
Δ=12°53
R= 573.0
L= 128.8
T= 64.7
351+97.3 P.T.
RIVER
WM. SLUSHER
NW¼ of NW¼
355
S75°52E
355+56.9 P.C.
10°CR
Δ=19°12
R=573.0
L= 192.0
T= 96.9
357+48.9 P.T.
357+00
358+25
30
40
55
S21000
E25000
UMATILLA
S21000
E24000
5°20' Curve
5°20'C
NOLIN

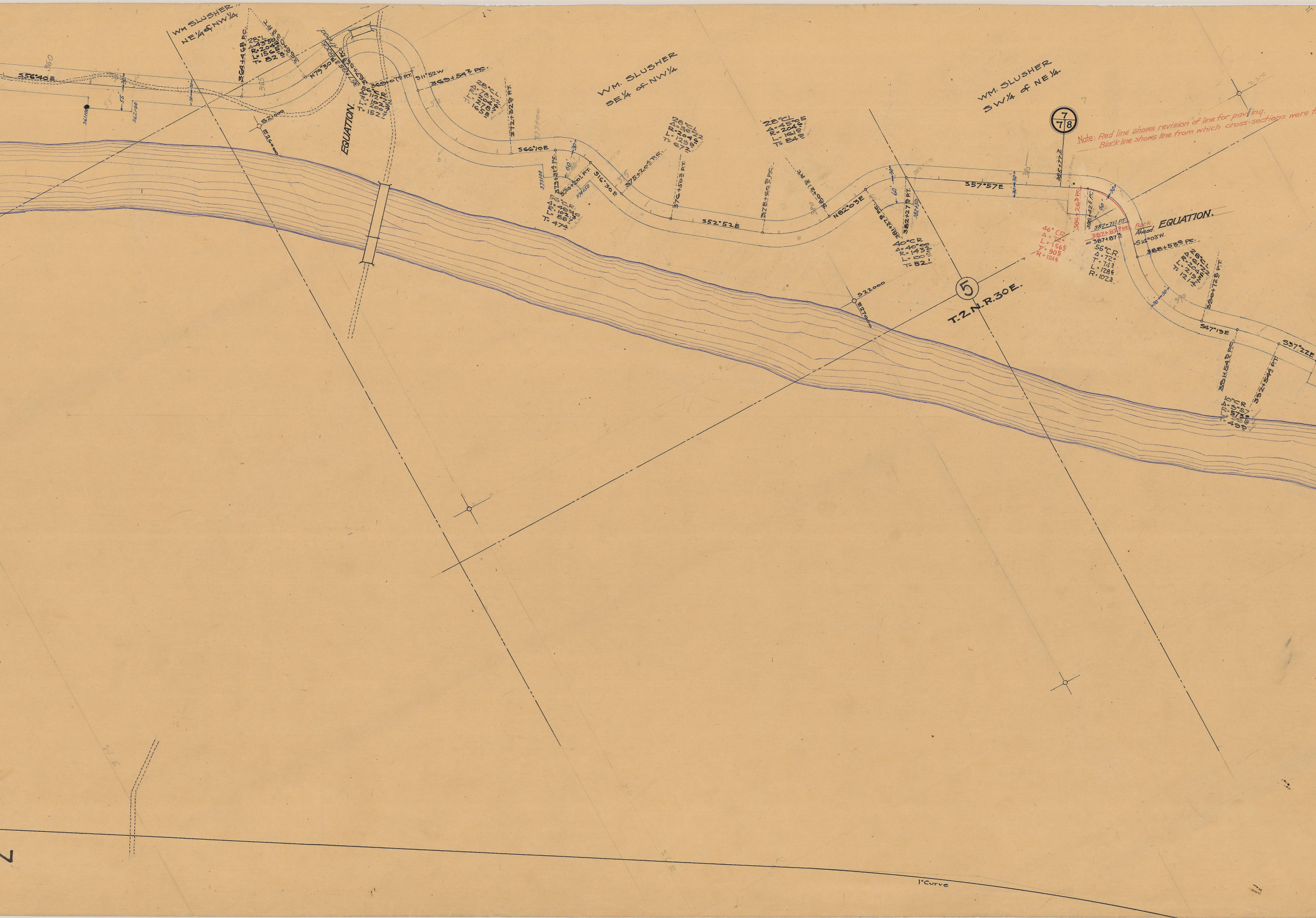
WM SLUSHER NE¼ of NW¼
WM. SLUSHER SE¼ of NW¼
WM. SLUSHER SW¼ of NE¼
S56°40E
364+468 P.C.
28°L
Δ=43°50
R=204.6
L=156.5
T=82.3
N79°30E
Back
Ahead
EQUATION.
56°C.R.
Δ=112°22
R=102.3
L=200.7
T=152.7
369+07.9 P.T.
S11°52W
369+54.3 P.C.
28°C.L.
Δ=78°40
R=204.6
L=278.4
T=165.8
372+32.9 P.T.
S66°10E
S21000
E26000
373+31.4 P.C.
374+20.1 P.T.
56°C.R.
Δ=49°40
R=102.3
L=88.7
T=47.4
S16°30E
375+20.4 P.C.
28°C.L.
Δ=36°22
R=204.6
L=129.8
T=67.2
376+50.3 P.T.
S52°52E
28°C.L.
Δ=45°05
R=204.6
L=161.0
T=84.9
378+60.9 P.C.
380+21.9 P.T.
N82°03E
381+27.8 P.C.
382+27.9 P.T.
40°C.R.
Δ=40°08
R=143.2
L=100.1
T=52.1
S57°57E
385+77.3
7/7 8
Note: Red line shows revision of line for paving.
Black line shows line from which cross-sections were t
386+26.3 P.C.
385+42.5 P.C.
46° C.R.
Δ=72°
L=156.5
T=90.5
R=124.6
387+71.1 P.T.
387+82.8 P.T.
Back
Ahead
EQUATION.
=387+87.3
56°C.R.
Δ=72°
T=74.3
L=128.6
R=102.3
S14°03'W.
388+58.9 P.C.
28°C.L.
Δ=61°21
R=204.6
L=219.4
T=121.4
390+72.8 P.T.
S47°19E
S37°22E
S22000
E27000
5
T.2 N. R.30 E.
391+54.9 P.C.
392+54.9 P.T.
10°C.R.
Δ=57°
T=49.9
1°Curve

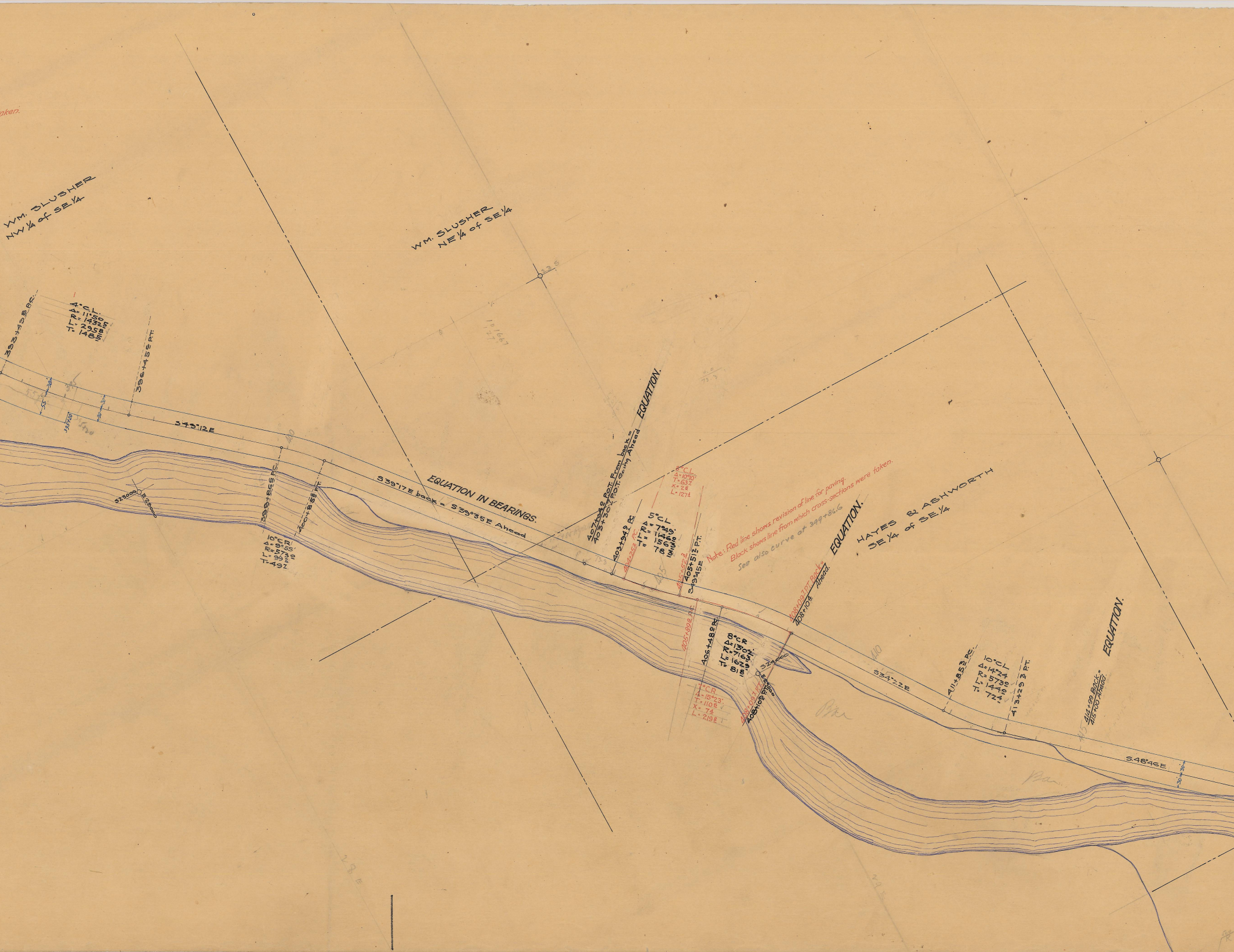
aken.
WM. SLUSHER
NW¼ of SE¼
WM. SLUSHER
NE¼ of SE¼
393+49.8 P.C.
4°C.L.
Δ= 11°50
R= 1432.5
L= 295.8
T= 148.5
396+45.8 P.T.
S 45°12 E
395+20
399+86.6 P.C.
400+85.8 P.T.
10°C.R.
Δ= 9°55'
R= 573.0
L= 99.2
T= 49.7
S23000
E28000
S 39°17 E back = S 39°35 E Ahead
EQUATION IN BEARINGS.
407+04.9 P.O.T. From back =
403+30.7 P.O.T. Going Ahead
EQUATION.
403+94.9 P.C.
404+25.2 P.C.
5°C.L.
Δ= 7°49'
R= 1146.0
L= 156.3
T= 78.1
8°C.L.
Δ= 10°10'
T= 63.7
X= 2.8
L= 127.1
405+52.3
405+51.2 P.T.
S 49°45 E
405+89.2 P.C.
406+48.9 P.C.
8°C.R.
Δ= 13°02'
R= 716.3
L= 162.9
T= 81.8
7°C.R.
Δ= 15°23'
T= 110.8
X= 7.4
L= 219.8
S24000
E29000
408+09.1 P.T.
408+10.9 P.T.
408+09.1 P.T. Back =
408+10.4 Ahead.
EQUATION.
HAYES & ASHWORTH
SE¼ of SE¼
S 34°22 E
411+85.3 P.C.
10°C.L.
Δ= 14°24
R= 573.0
L= 144.0
T= 72.4
413+29.3 P.T.
414+99 Back =
415+00 Ahead
EQUATION.
S.48°46E
30
30
Bar
Bar
400
405
410
415
73.3

Note: Red line shows revision of line for paving.
Black shows line from which cross-sections were taken.
See also curve at 399+86.6

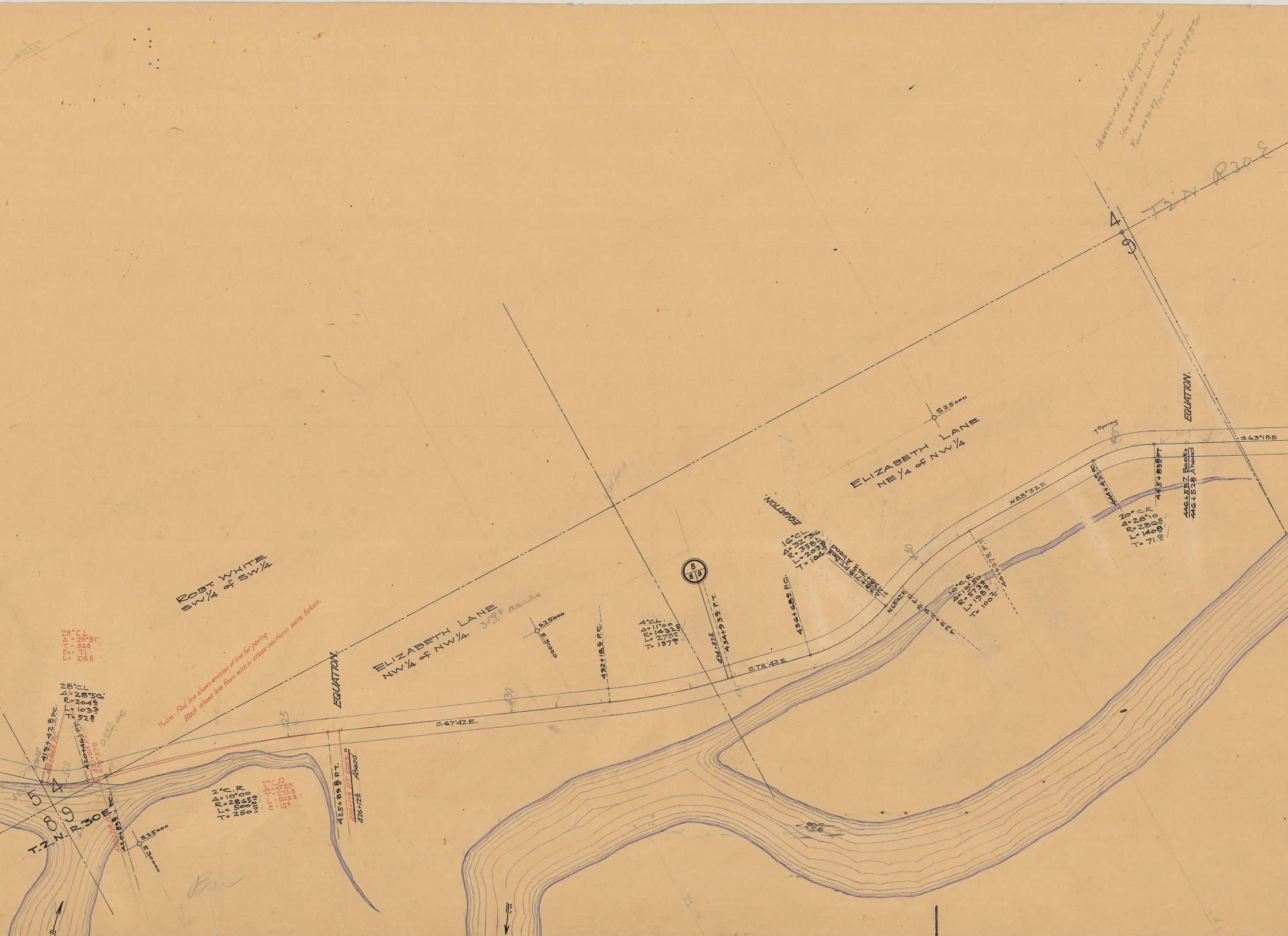

Sta 44+63 old line R/W - 52.5 from Cor
Sta 44+67 old line Fence
From 44+67 N 1°06 W 52.89 Ft to Cor
4
9
T2N R30E
ROBT. WHITE
SW¼ of SW¼
28° C.L.
Δ = 29°51'
T = 54.8
Ex = 7.1
L = 106.6
Note: Red line shows revision of line for paving.
Black shows line from which cross-sections were taken.
28°C.L.
Δ=28°56'
R=204.6
L=103.3
T=52.8
419+42.8 P.C.
419+54.4 P.C.
420+46.1 P.T.
420+61.0 P.T.
S78°37E
420+89.8 P.C.
420+71.8 P.C.
5
4
8
9
T.2 N. R.30E.
S.25000
E.30000
2°C.R
Δ=10°00
R=286.50
L=500.0
T=250.1
2° C.R.
Δ=10°55'
T=273.8
L=545.8
E=13.0
425
425+89.8 P.T.
426+17.6 P.T. Back =
426+12.4 Ahead
EQUATION.
ELIZABETH LANE
NW¼ of NW¼
35.98 acres
S.67°42E.
430
S.25000
E.31000
432+18.5 P.C.
4°C.L.
Δ=11°00
R=143.25
L=275.0
T=137.9
8
8 9
434+83.5
434+93.5 P.T.
S.78°42E.
436+68.0 P.C.
EQUATION.
16°C.L.
Δ=32°36
R=358.1
L=203.8
T=104.7
438+71.8 P.T. Back
=438+74.1 Ahead
440
N.68°42E.
439+26.3
10°C.R.
Δ=19°50
R=573.0
L=198.3
T=100.2
441+27.5 P.T.
ELIZABETH LANE
NE¼ of NW¼
S25000
N88°32E
Spring
444+43.0 P.C.
20° C.R
Δ=28°10
R=286.5
L=140.8
T=71.9
445+83.8 PT
EQUATION.
446+55.7 Back=
446+52.8 Ahead
S.63°18E
Bar

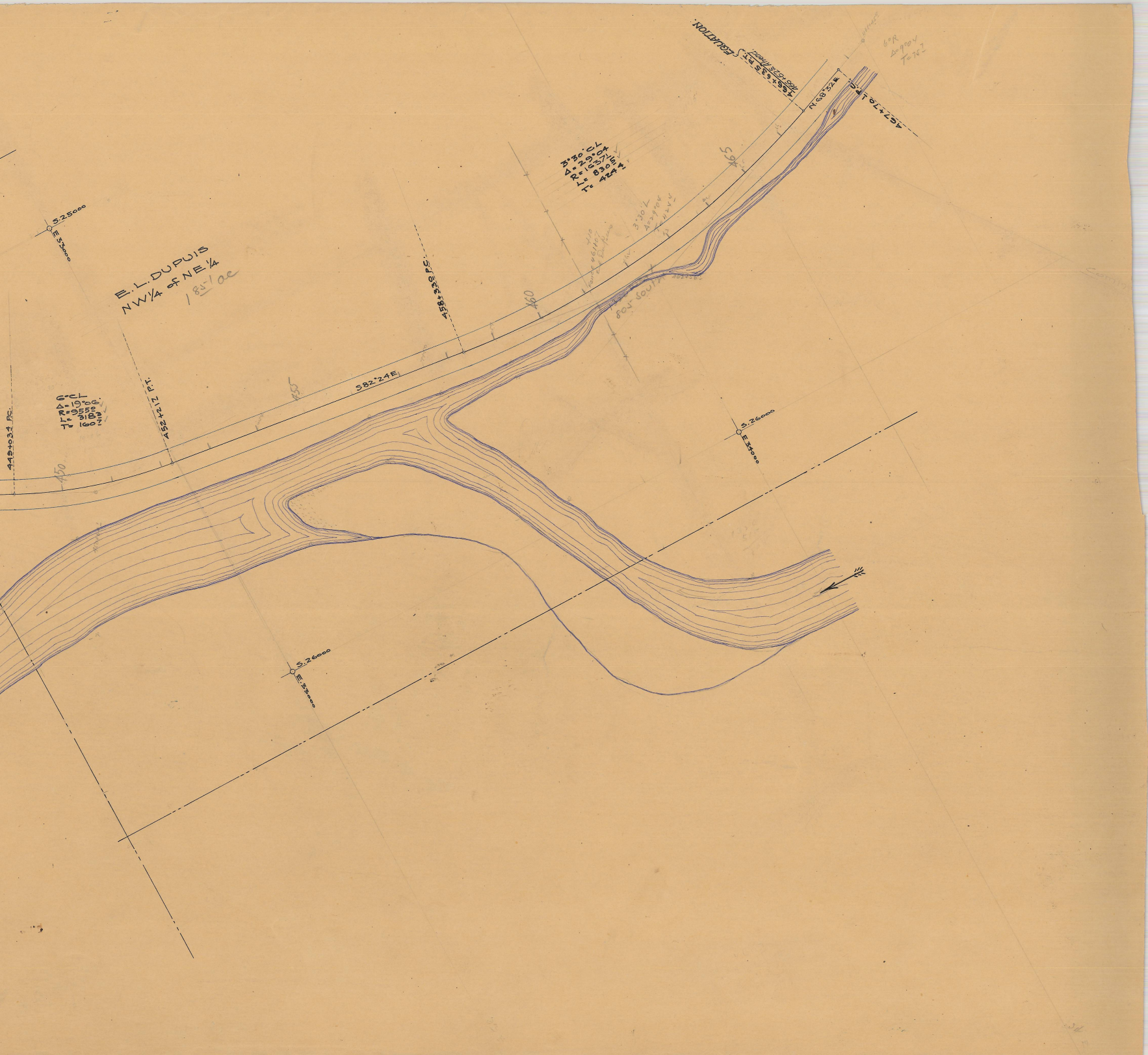
EQUATION.
466+63.5 P.T.
466+62.8 Ahead
N.68°32'E
467+70 P.C.
6°R
Δ=9°04'
T=75.7
3°30' C.L
Δ=29°04'
R=1637.3
L=830.5
T=424.4
465
460
455
450
3°30' L
Δ=29°04'
T=424.4
E.L. DUPUIS
NW¼ of NE¼
18.5 ac
458+33.0 P.C.
S82°24'E
452+21.2 P.T.
449+03.4 P.C.
6° C.L
Δ=19°06'
R=955.0
L=318.3
T=160.7
S.25000
E.33000
S.26000
E.34000
S.26000
E.33000
80.5 SOUTH