

UMATILLA COUNTY
PUBLIC WORKS DEPARTMENT

ROAD REPORT

PROPOSED LEGALIZATION OF A PORTION OF SOUTH EDWARDS
ROAD, COUNTY ROAD NO. 1201

January 23, 2019

Table of Contents

Road Report

Introduction & Background	1
History & Current Use	1
Why a Road Legalization is Needed	1
Impacts to Utilities and Property Owners	2
Recommendation	2
Aerial Photos	3
Public Comment & Correspondence	5

Appendices

Appendix 1 : Order to Survey South Edwards Road (SV97-02)	7
Appendix 2: Notice of Hearing	8
Appendix 3: Affidavit of Service	9
Notified Property Owners	10
Notified Utility Companies	14
Appendix 4: Affidavit of Posting	15
Appendix 5: Letter – Hearing Date Change	16
Updated Notice of Hearing	17
Appendix 6: Letter – Second Hearing Date Change	18
Updated Notice of Hearing	19
Appendix 7: Old Road No. 596 (Currently No. 1201)	
Petition	20
Road Notice	21
Field Notes	22
Report of County Road Viewers	23
Final Order	24
Appendix 8: South Edwards Road Survey (19-004-B)	25

INTRODUCTION & BACKGROUND

The Umatilla County Board of Commissioners issued an Order February 13, 1997 for a portion of South Edwards Road to be surveyed in anticipation of legalization (SV97-02). The Umatilla County Director of Public Works had determined the existing records of a portion of South Edwards Road do not agree with the location of the road as traveled and used for 10 years or more, and the portion of road between East Harding Avenue and East Highland Extension was assumed to have been constructed using a defective survey.

The Public Works Department intends to legalize the portion of South Edwards Road as described in the Board Order. The survey has been completed and all of the necessary notifications have been made.

HISTORY & CURRENT USE

South Edwards Road was petitioned for on May 31, 1906 at a total width of 60.00 feet. Notice was posted of the proposed road establishment that same day. The report of Board of County Road Viewers, survey, and field notes were all completed in August of 1906 where the route was found practicable and recommended to be established and declared a public highway, with the exception of the first one half mile as it was determined was already a portion of established county road no. 477. The final order (Old Road #596) was filed September 10, 1906 officially opening the road for public use.

The road was in use as a dirt/gravel road from its opening in 1906 to the mid-1970's at which time multiple chip-seal layers were added. Historical imagery from 1952 clearly shows South Edwards Road as a dirt/gravel road. The alignment of the road in the 1952 aerial matches the alignment as exists today, verifying its long term use and location. South Edwards Road currently receives around 1,300 vehicles per day and is easily within the top 20 Umatilla County Roads when considering average daily traffic volume.

WHY A ROAD LEGALIZATION IS NEEDED

The record alignment of South Edwards Road as described in the 1906 road establishment documents follows the north-south Section lines between Sections 8, 9, 16, 17, 20, 21, 28, 29, 32 & 33. The center of the physical road location deviates easterly from the record section lines anywhere between 0 feet to 150 feet between East Harding Avenue and East Loop Road. This creates thousands of feet of road outside of the record right-of-way location. The legalization will correct this, centering the right-of-way on the physical road location as intended.

IMPACTS TO UTILITIES AND PROPERTY OWNERS

Legalizing South Edwards Road in the location as shown on the road survey may have some impact to utilities currently within or adjoining the road right-of-way. Survey field ties to existing utility structures indicate that there may be some overhead power outside of the proposed right-of-way. Much of the overhead power in this corridor is covered by additional easement; however, the utility company (UEC) has been notified of the potential issue and will be evaluating internally. All other permitted utility companies appear to be within the proposed right-of-way. It is ultimately the utility companies' responsibility to verify this. All utility companies have been properly notified of the proposed legalization.

The Public Works Department finds no adverse impacts to adjoining property owners at this time. Legalizing South Edwards Road in the location as shown on the road survey fits current improvements and fence-lines well, and keeps any improvements made by adjoining owners outside of the right-of-way. In some areas, easements are needed for adjoining owners to preserve access to the public right-of-way. These easements are clearly shown on the road survey (recorded as 19-004-B, Umatilla County Survey Records) and have been recorded as required by the Public Works Department (see instrument numbers 2019-6810355 to 2019-6810364, Umatilla County Records).

RECOMMENDATION

The Umatilla County Public Works Department recommends that South Edwards Road, County Road 1201 be legalized between East Harding Avenue and East Loop Road at the location and widths shown on the road survey, pursuant to ORS 368.201 to 368.221.

AERIAL PHOTO
TAKEN SEPTEMBER 23, 1952



AERIAL PHOTO COMPARISON

JULY 20, 2018

SEPTEMBER 23, 1952





Welcome to
Umatilla County

Matthew Kenny <matt.kenny@umatillacounty.net>

Legalization of South Edwards Road

W. Blair Larsen <citymanager@cityofstanfield.com>
To: Matt Kenny <matt.kenny@umatillacounty.net>

Mon, Dec 3, 2018 at 12:28 PM

The City of Stanfield will not have a representative at the public hearing regarding the legalization of South Edwards Road, however, we want to be on record that we support the legalization of the road.

Can you send any maps of the discrepancy between the existing location and historical records? Based on that, I can give the City's support for the location of the road.

Thanks,

W. Blair Larsen
City Manager

City of Stanfield
[160 South Main Street](#)
PO Box 369
Stanfield, Oregon
541-449-3831



Matthew Kenny <matt.kenny@umatillacounty.net>

RE: South Edwards Road Legalization Survey

Sandi Burley <sandi@pacificoutdooradvertising.com>

Wed, Jan 2, 2019 at 11:48 AM

To: Matt Kenny <matt.kenny@umatillacounty.net>

Cc: Dave Gossler <flyn320@yahoo.com>, loy@the-i-guys.com, jamie333.petersen@gmail.com

Good morning, Matt – I have researched the records of survey's that you provided to me. It appears that our property runs along S Edwards Rd on the West side (see sheet 5 and 6 of 13). If you could please submit this email for consideration and to address our concerns to The Umatilla County Board of Commissioners for the upcoming hearing taking place on January 9, 2019 that would be greatly appreciated.

The main concerns is that according to the legend, the proposed legalization Right-of-Way (ROW) line would encroach into one of our circles that is currently being farmed with water rights. LoyAlta Inc does have concerns with the proposed ROW line. We have been farming this section for many decades and we want to make sure that we continue to do so under our right of Adverse Possession law as it has been our understanding that our property line runs right up to the gravel/pavement area.

Additionally there is the overhead powerlines that the proposed ROW line would occupy. The overhead lines are not noted or included in the survey's even though they are visibly present. How is the county dealing with those utility with regard to the post? I believe UEC has easements for those powerlines.

Sandi Burley

LoyAlta Inc - Treasurer

Unless expressly stated otherwise, the information contained in this e-mail and any attachments is confidential and may be privileged. It is intended for the sole use of the addressee(s). Access to this e-mail and its attachments (if any) by anyone else is unauthorized. If you are not the intended recipient, or an employee or agent responsible for delivering this message to the intended recipient, any dissemination, distribution or copying of the contents of this e-mail is strictly prohibited and any action taken (or not taken) in reliance on it is unauthorized and may be unlawful. If you have received this e-mail in error, please inform the sender immediately and delete it from your computer.

From: Matt Kenny <matt.kenny@umatillacounty.net>**Sent:** Thursday, December 20, 2018 3:29 PM**To:** sandi@pacificoutdooradvertising.com**Subject:** South Edwards Road Legalization Survey

<https://mail.google.com/mail/u/0?ik=8cb09c2881&view=pt&search=all&permmsgid=msg-f%3A1621579253450893996&simpl=msg-f%3A16215792534...> 1/2

RECEIVED

FEB 13 1997

2:00 pm
UMATILLA COUNTY
RECORDS

THE BOARD OF COUNTY COMMISSIONERS OF UMATILLA COUNTY

STATE OF OREGON

**In the Matter of Surveying)
a Portion of South Edwards Road)
County Road No. 1201)**

Order No. SV97-02

WHEREAS, The Umatilla County Director of Public Works has determined that the existing records of a portion of South Edwards Road, County Road No. 1201, do not agree with the location of the road as traveled and used for 10 years or more, and

WHEREAS, the section of road from East Highland Extension to Harding Avenue was rebuilt approximately 30 years ago using what has been considered a defective survey, and

WHEREAS, ORS 368.201(2)(b) provides a basis for legalization of a road due to a defective survey of the road:

NOW THEREFORE, IT IS HEREBY ORDERED that the portion of County Road No. 1201 from its intersection with East Harding Ave. to its intersection with East Loop Road be surveyed in anticipation of legalization of the road as it has been used for ten years or more.

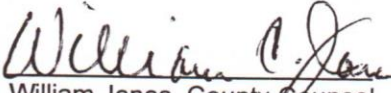
DATED this 13th day of February ~~1996~~ 1997

UMATILLA COUNTY BOARD OF COMMISSIONERS

APPROVED AS TO FORM:



William S. Hansell, Chairman



William Jones, County Counsel




Emile Holerman, Commissioner



Dennis Doherty, Commissioner

ATTEST:
OFFICE OF COUNTY RECORDS
By: 

Records Officer



NOTICE OF HEARING

Notice is hereby given that the Umatilla County Board of Commissioners has Initiated proceedings for the legalization of a portion of County Road No. 1201, South Edwards Road, lying between East Harding Avenue and East Loop Road, and being located in Sections 8, 9, 16, 17, 20, 21, 28, 29, 32 & 33, Township 4 North, Range 29 East, Willamette Meridian. The purpose of the legalization is to establish the location of the existing road which does not match historical road records.

The Umatilla County Board of Commissioners, under authority of ORS 368.201, will on January 2, 2019, at 9:00 a.m. in Room 130 of the Umatilla County Courthouse, located at 216 S.E. Fourth Street, Pendleton, Oregon, hear and determine whether the road described above and included in the survey shall be ordered as a lawful county road and public highway. Any persons wishing to be heard on this subject may attend this hearing in person or submit to the Department of Public Works in writing or by e-mail any appropriate information for consideration by the Board of Commissioners.

Interested parties may obtain information on the proposed legalization by contacting the Public Works Department by phone at 541-278-5424, or by email at matt.kenny@umatillacounty.net. Office location: 3920 Westgate, Pendleton, OR 97801.

Dated this 27th day of November, 2018.

AFFIDAVIT OF SERVICE

I, Courtney Talbott, Survey Clerk for the Umatilla County Public Works Survey Department, certify that on November 28, 2018, notice was served of the public hearing on the proposed legalization of South Edwards Road, County Road No. 1201, to the persons on the attached list. The notice consisted of copies of the Notice of Public Hearing and was served by certified mail on each person found to have recorded interests in real property abutting the proposed legalization.

UMATILL COUNTY

BY: Courtney Talbott
COURTNEY TALBOTT, SURVEY CLERK


State of OREGON

County of Umatilla

This instrument was acknowledged before me on 18th day of Dec, 2018.

BY: Courtney Talbott

Shelli M. Freels
Notary Public – State of Oregon



SOUTH EDWARDS PROPERTY OWNERS

HARDING ROAD #1182 NORTH TO LOOP ROAD #1190

4N2932-AD-01300

STOCKER DENNIS R & SHIRLEY A 850 ARDITH STANFIELD, OR 97875

4N2932-AD-01400

WEITZEL GERALD D & WILLA MAE 860 ARDITH STANFIELD, OR 97875

4N2932-AD-01500

KLOER CHRISTOPHER R PO BOX 401 HERMISTON, OR 97838-0401

4N2932-AD-01600

RASH EUGENE C & DONNA D 1307 NW MAPLE LN CAMAS, WA 98067-2618

4N2932-AD-01601

MCCANN TRAVIS W & NIKKOLE R 855 ARDITH STANFIELD, OR 97875-4522

4N2932-AD-01602

HUGHES JOHN M PO BOX 203 HERMISTON, OR 97838-0203

4N2932-AD-01603

HUMPHREY ALAN G & BARBARA A PO BOX 5 STANFIELD, OR 97875

4N2932-AD-01700

SCHNEIDER DAKOTA P 870 E HARDING AVE STANFIELD, OR 97875-4520

4N2932-AD-00100

NASH JOSEPH R & NASH RENEE D 33358 STAGE GULCH RD STANFIELD, OR 97875

4N2932-AD-00101

SCHNEIDER ROGER R & JENNIFER L 77524 S EDWARDS RD STANFIELD, OR 97875-4523

4N2932-AD-00102

TARUSCIO TRAVIS & JONIE 77540 S EDWARDS RD STANFIELD, OR 97875-4523

4N2932-00-00100

CROWELL RALPH W & PAULA (TRS) 77660 S EDWARDS RD STANFIELD, OR 97875

4N2932-00-00200

BAILEY PAUL S & TERRI I 77644 S EDWARDS RD STANFIELD, OR 97875

4N2932-00-00201

CURTIS PATRICK W & TIMOTHEA 77612 S EDWARDS RD STANFIELD, OR 97875-4524

4N2932-00-00202

KELTZ LU CYNDA 77620 S EDWARDS RD STANFIELD, OR 97875

4N2932-00-00203

BAILEY ROBERT & ELIZABETH 77642 S EDWARDS RD STANFIELD, OR 97875

4N2932-00-00300

GOFF SCOTT A & TINA L PO BOX 955 STANFIELD, OR 97875-0955

4N2932-00-00301

GOFF SCOTT A & TINA L PO BOX 955 STANFIELD, OR 97875-0955

4N2932-00-00302

MOSS JAMES D & MARY E 77598 S EDWARDS RD STANFIELD, OR 97875

4N2929-00-00100

LOYALTA INC C/O SANDY BURLEY-TREASURER 11201 S PARKLAND CT OREGON CITY, OR 97045

4N2929-00-00200

WINDY RIVER 822 S HIGHWAY 395 PMB 506 HERMISTON, OR 97838-2621

4N2929-00-00300

NOBLES JUSTIN J & JENNIFER L 77786 S EDWARDS RD STANFIELD, OR 97875

4N29C0-00-00200

SCOTT STEVEN F ET AL 80208 S EDWARDS RD HERMISTON, OR 97838-6564

4N29C0-00-00300

WINDY RIVER 822 S HIGHWAY 395 PMB 506 HERMISTON, OR 97838-2621

4N2917-00-00100

WALCHLI CLINTON P & SHERRY L 32697 E LOOP RD HERMISTON, OR 97838

4N2917-00-00700

WALCHLI CLINTON P & SHERRY L 32697 E LOOP RD HERMISTON, OR 97838

4N2917-00-00800

WALCHLI PATRICK 32697 E LOOP RD HERMISTON, OR 97838

4N2908-00-01200

KOPACZ RAYMOND & SHERRIE 33048 E LOOP RD HERMISTON, OR 97838

4N2908-00-01900

SVATONSKY JOSEPH L 79528 S EDWARDS RD STANFIELD, OR 97875

4N2908-00-02000

SVATONSKY JOSEPH L 79528 S EDWARDS RD STANFIELD, OR 97875

4N2908-00-02200

J & M WALCHLI LAND LLC 79937 S EDWARDS RD HERMISTON, OR 97838-7943

4N2908-00-02500

FURNISH DITCH COMPANY THE C/O STANFIELD-WESTLAND IRRIG CO PO BOX 416 STANFIELD OR 97875

4N2909-00-01400

J & M WALCHLI LAND LLC 79937 S EDWARDS RD HERMISTON, OR 97838-7943

4N2909-00-02000

J & M WALCHLI LAND LLC 1/2 ETAL 1/2 79937 S EDWARDS RD HERMISTON, OR 97838-7943

4N2909-00-02100

J & M WALCHLI LAND LLC 79937 S EDWARDS RD HERMISTON, OR 97838-7943

4N2916-00-00100

WINDBLOWN RANCH INC 32327 OREGON TRAIL RD ECHO, OR 97826-9001

4N29C0-00-00100

WINDBLOWN RANCH INC 32327 OREGON TRAIL RD ECHO, OR 97826-9001

4N2928-00-01200

STANFIELD CEMETERY DISTRICT #6 PO BOX 428 STANFIELD, OR 97875

4N2928-00-01300

ANDERSON LAND & LIVESTOCK 68601 MOTANIC RD PILOT ROCK, OR 97868

4N2933-00-00801

ANDERSON LAND & LIVESTOCK 68601 MOTANIC RD PILOT ROCK, OR 97868

4N2933-00-00800

RAYL JOHN H & RAYL BETTY A ESTATE 34067 FEEDVILLE RD STANFIELD, OR 97875-4639

4N2933-00-00900

MARTIN DANIEL LEWIS & AMBER ALICE 77585 S EDWARDS RD STANFIELD, OR 97875-4523

4N2933-00-01000

HILL MICHAEL L 482 E HURLBURT AVE HERMISTON, OR 97838-2447

4N2933-00-01001

ROSENBERG BRADLEY J & MARCIA M 77503 S EDWARDS RD STANFIELD, OR 97875-4523

4N2933-00-01100

ROSENBERG BRADLEY J & MARCIA M 77503 S EDWARDS RD STANFIELD, OR 97875-4523

4N2933-00-01101

LILLEGARD PETER & COURTNEY 77459 S EDWARDS RD STANFIELD, OR 97875-4521

S. EDWARDS UTILITY CONTACTS:

UMATILLA ELECTRIC COOPERATIVE
P.O. BOX 1148
HERMISTON, OR 97838

STANFIELD IRRIGATION DISTRICT
PO BOX 416
STANFIELD, OR 97875

CITY OF STANFIELD
P.O. BOX 369
STANFIELD, OR 97875

CENTURYLINK-LEVEL 3 COMMUNICATIONS
1025 ELDORADO BLVD
BROOMFIELD, CO 80021

PACIFIC POWER
6601 NE 78TH CT. STE A8
PORTLAND, OR 97218

LS NETWORKS
921 SW WASHINGTON ST. STE 370
PORTLAND, OR 97205

TRANSCANADA GTN SYSTEM
201 W. NORTH RIVER DRIVE, SUITE 505 SPOKANE, WA 99201.
ATTENTION: STEVE MCNULTY

CASCADE NATURAL GAS
8113 WEST GRAND RIDGE BLVD
KENNEWICK, WA 99336

CHARTER COMMUNICATIONS
15500 SW 72ND AVE ST. 100 ATTN: ISMAEL LOPEZ
PORTLAND, OR 97224


AFFIDAVIT OF POSTING

I, Troy Alderson, Survey Technician for the Umatilla County Public Works Survey Department, certify that on December 10, 2018, notice was posted of the public hearing on the proposed legalization of South Edwards Road, County Road No. 1201, at the following places:

- 1) On a power pole near the Southwest corner of East Loop Road, County Road No. 1190EL.
- 2) On a power pole near the Northwest corner of East Highland Extension Road, County Road No. 1198.
- 3) On a power pole near the Northwest corner of Feedville Road, County Road No. 1000F.
- 4) On a power pole near the Southeast corner of Harding Road, County Road No. 1182.
- 5) On the bulletin board at the Umatilla County Court House.
- 6) In the window at Stanfield City Hall

The notice consisted of copies of the Notice of Public Hearing, posted in no less than three places in a manner to facilitate reading by passerby.

UMATILLA COUNTY

BY: 
 TROY ALDERSON, SURVEY TECHNICIAN

State of OREGON
 County of Umatilla

This instrument was acknowledged before me on 18th of Dec., 20 18.

By Troy Alderson


 Notary Public – State of Oregon



December 17, 2018

Dear Property Owner:

Re: NOTICE OF HEARING – South Edwards Road Legalization Proceedings

The hearing date for the South Edwards Road Legalization Proceeding has been moved from January 2, 2018 to January 9, 2018, at 9:00 a.m. in Room 130 of the Umatilla County Courthouse, located at 216 S.E. Fourth Street, Pendleton, Oregon.

A copy of the updated public notice has been included herein.

Please let me know if you have any questions or would like additional information.

Sincerely,

Matt Kenny

Matt Kenny
Umatilla County Public Works Department
Survey Section Supervisor
Email | matt.kenny@umatillacounty.net
Office | 541-278-5460

Enclosure: Notice of Hearing – Updated

NOTICE OF HEARING

Notice is hereby given that the Umatilla County Board of Commissioners has Initiated proceedings for the legalization of a portion of County Road No. 1201, South Edwards Road, lying between East Harding Avenue and East Loop Road, and being located in Sections 8, 9, 16, 17, 20, 21, 28, 29, 32 & 33, Township 4 North, Range 29 East, Willamette Meridian. The purpose of the legalization is to establish the location of the existing road which does not match historical road records.

The Umatilla County Board of Commissioners, under authority of ORS 368.201, will on January 9, 2019, at 9:00 a.m. in Room 130 of the Umatilla County Courthouse, located at 216 S.E. Fourth Street, Pendleton, Oregon, hear and determine whether the road described above and included in the survey shall be ordered as a lawful county road and public highway. Any persons wishing to be heard on this subject may attend this hearing in person or submit to the Department of Public Works in writing or by e-mail any appropriate information for consideration by the Board of Commissioners.

Interested parties may obtain information on the proposed legalization by contacting the Public Works Department by phone at 541-278-5424, or by email at matt.kenny@umatillacounty.net. Office location: 3920 Westgate, Pendleton, OR 97801.

January 7, 2019

Dear Property Owner:

Re: NOTICE OF HEARING – South Edwards Road Legalization Proceedings

The hearing date for the South Edwards Road Legalization Proceeding has again been moved. The hearing has been rescheduled from January 9, 2019 to January 23, 2019, at 9:00 a.m. in Room 130 of the Umatilla County Courthouse, located at 216 S.E. Fourth Street, Pendleton, Oregon.

A copy of the updated public notice has been included herein.

Please let me know if you have any questions or would like additional information. We apologize for any inconvenience these changes may have caused.

Sincerely,

Matt Kenny

Matt Kenny
Umatilla County Public Works Department
Survey Section Supervisor
Email | matt.kenny@umatillacounty.net
Office | 541-278-5460

Enclosure: Notice of Hearing – Second Update

NOTICE OF HEARING

Notice is hereby given that the Umatilla County Board of Commissioners has Initiated proceedings for the legalization of a portion of County Road No. 1201, South Edwards Road, lying between East Harding Avenue and East Loop Road, and being located in Sections 8, 9, 16, 17, 20, 21, 28, 29, 32 & 33, Township 4 North, Range 29 East, Willamette Meridian. The purpose of the legalization is to establish the location of the existing road which does not match historical road records.

The Umatilla County Board of Commissioners, under authority of ORS 368.201, will on January 23, 2019, at 9:00 a.m. in Room 130 of the Umatilla County Courthouse, located at 216 S.E. Fourth Street, Pendleton, Oregon, hear and determine whether the road described above and included in the survey shall be ordered as a lawful county road and public highway. Any persons wishing to be heard on this subject may attend this hearing in person or submit to the Department of Public Works in writing or by e-mail any appropriate information for consideration by the Board of Commissioners.

Interested parties may obtain information on the proposed legalization by contacting the Public Works Department by phone at 541-278-5424, or by email at matt.kenny@umatillacounty.net. Office location: 3920 Westgate, Pendleton, OR 97801.

To the Honorable County Court of the State of Oregon, for Umatilla County.

WE THE UNDERSIGNED, your petitioners, who are freeholders of said Umatilla County, Oregon, and who reside in the road district, or districts where said road is to be laid out, respectfully petition your honorable body to cause to be laid out, located, and established a County Road in said County and State. commencing, running and terminating as follows, to-wit: Commencing At the N. W. corner of Section nine (9) Tp, 3 N. R. 29 E.W.M.

Thence North along section lines seven miles (more or less) to the N. W. corner of Section 4, Tp. 4 N. R.29 E.W.M.,

Thence West along Tp. line two miles (more or less) to the N. W. corner of Section 6, Tp. 4 N. R.29 E.W.M. -----

Said road to be sixty feet wide.

And your petitioners will ever pray.

Dated this 31st, day of May, 1906.

NAMES

NAMES

Louis Schell Jr
C. W. Kinnison
A Crawford
J. W. Saline
J. A. Bergin
L. T. Houston
Maurice Peroggo
W. B. White
Wm. Alway
W. G. Newport
H. R. Newport
T. M. Hickey
H. B. Gillette
L. S. Lewis
J. M. Nelson
W. H. Smith

ROAD NOTICE

TO ALL PERSONS WHOM IT MAY CONCERN:

Notice is hereby given that a petition will be presented to the County Court of the State of Oregon, for Umatilla County, by the undersigned who are freeholders of said County and State, and reside in the road district or districts where said road is to be laid out, at the July term, 1906, of said County Court, to-wit: on the 5th, day of July, 1906, praying said Court to lay out, locate, and establish a County road in said County and State, commencing, running and terminating as follows, to-wit:

Beginning at the N. W. corner of Section nine (9) Tp. 3 N. R. 29 E.W.M.
 Thence North along section lines seven miles, (more or less) to the
 N. W. corner of Section 4, Tp. 4 N. R. 29 E.W.M.,
 Thence West along Tp. line two miles (more or less) to the N. W. cor-
 ner of Section 6, Tp. 4 N. R. 29 E.W.M.

Said road to be sixty feet wide.

Dated this 31st, day of May, 1906.

NAME	NAME
Louis Scholl Jr.	L. E. Kingston
J. M. Healey	Mauncie Cropps
C. W. Morrison	W. C. White
A. Crawford	Wm. Alvord
J. W. Saling	W. E. Newport
R. E. Templeton	H. B. Newport
J. A. Ferguson	J. P. Nelson
H. B. Willett	
W. H. Smith	

by reason of the location of said Road to property owners to-wit; the O R & N Co nothing, W W Whitworth nothing, Mrs Sadie Elder, nothing.

John W Kimbrell

L C Rothrock

J E Bennett

Board of County Road Viewers of Umatilla County
State of Oregon.

Filed

July 10, 1906

Frank Salings, Clerk

By R T Brown, Deputy.

FIELD NOTES OF OLD ROAD TO VACATE

COMMENCING at a point s 2° E 1275 chs distant from the corner of Secs 15-16-21 & 22 in T 3 N R 29 E, also the terminus of Road No 595

Thence N 42° E 102 chs dist

N 5° W 1217 1319

North 1970 3289

N 38° W 925 4214

N 46° W 950 5164 R T at the East end of college Street in the Town

of Echo in the NE1/4 of the SE1/4 of Sec 16 T 3
N R 29 EWM.

I hereby certify that the foregoing Field Notes of Old Road to Vacate are correct as surveyed by me on the 9th day of July 1906.

John W Kimbrell, County Surveyor
for Umatilla County, Oregon.

REPORT OF BOARD OF COUNTY ROAD VIEWERS.

In the Matter of Viewing, Surveying and Laying out County Road No-old Road To the Honorable County Court of the State of Oregon for Umatilla County.

We, the undersigned Board of County Road Viewers heretofore instructed to view, survey and locate Road No--old road submit the following report;

Pursuant to an order of the Honorable County Court we met at Office of County Surveyor in Pendleton, Oregon on the 9th day of July 1906

We called to our aid

D I Mitchell, Chairman
R E-Tarbett, Chairman

who were by the Surveyor each duly sworn. We viewed, surveyed and located said Road No old road, as specified in our order. We find said route needed for use of the construction of the Government East Umatilla Irrigation Canal and is unnecessary for the use as a public highway, we would therefore most respectfully recommend the same be vacated and abandoned as a public highway of Umatilla County, Oregon.

John W Kimbrell

L C Rothrock

J E Bennett

Board of County Road Viewers of Umatilla County State of
Oregon.

Filed July 10, 1906

Frank Salings, Clerk

By R T Brown, Deputy.

Approved July 13, 1906

T P Gilliland, County Judge

Horace Walker, Co. Comm

H B Lee, County Comm.

Field Note of Road No. 596.

Commencing at the NW Corner of Sec.9 T 3 N R 29 EWM Set Post 30 feet west of the Initial point marked R 596 dug pits and raised mound of earth 18 ins. high 4 feet wide at base; thence I run North between Secs. 4 and 9 a distance of 40°° chains along County Road No. 477 to the 1/4 Sec. Corner bet Secs 4 and 5 in T 3 N R 29 E.W.M.; thence North bet said Secs. 4 and 5.

8000 set post 30 feet to the left Marked 1 M dug pits and raised mound 18 ins high 4 ft wide at Base thence North bet Secs 32 and 33

7625 Irrigation ditch 20 feet wide thens West

7525 the corner of Secs. 28-29-32 & 33

8000 set post 30 feet to the left marked 2.M. dug pits and raised mound 18 ins high 4 ft wide at base thence North bet Secs. 28 & 29

7800 the Corner to Secs 20-21-28&29

8000 set post 30 feet to the left Marked 3 M. dug pits and raised mound 18 ins high 4 ft wide at base; thence North bet Secs 20 and 21

7775 the corner to secs 16-17-20 & 21

8000 set post 30 feet to the left marked 4M dug pits and raised mound 18 ins high 4 ft wide at base; thence North bet Secs 16 and 17

7750 the cor to secs 8-9-16 and 17

8000 set post 30 feet to the left Marked 5 M dug pits and raised mound 18ins high 4 ft wide at base; thence North bet Secs 8 & 9

1825 Irrigation ditch 12 ft wide E & W

7750 the corner to secs 4-5-8 & 9

8000 set post 30 ft to the left marked 6 M dug pits and raised mound 18 ins high 4 ft wide at base; thence North bet Secs 4 & 5

8650 Irrigation ditch 8 ft wide N 6

8000 the closing corner to secs 4 & 5 on first standard paralel North between Tps 4 and 5 N. R. 29 E. W. M.

Set post S 45° W. 42 42/100 feet distance Marked 7 M dug pits and raised mound 18 ins high 4 ft wide at base thence West on Tp line along N Rdg Sec 5 T 4 N R 29 & 1200 Irrigation & ditch 6 ft wide ins North 8000 The closing corner to secs 5 & 6 set post 30 fet to the left marked 8M dug pits and raised mound 18 ins high 4 ft wide at base thence West along N Bdg sec 6 8000 set post 30 ft to the left marked 9 M dug pits and raised mound 18 ins high 4 ft wide at base thence West 7.00 to the corner to Tps 4 N R 28 & 29E and the N W corner of sec 6 T N R 29 . W. M. set post at corner marked R T 596 dug pits and raised mound 18 ins high 4 ft base.

I hereby certify that the foregoing are a correct copy of Field Notes of Road No 596 as surveyed by me on the 21st and 22 days of August 1906.
John W. Kimbrell, County Surveyor for Umatilla County Oregon.

REPORT OF BOARD OF COUNTY ROAD VIEWERS.

In the Matter of Viewing, Surveying and Laying out County Road No. 596. To the Honorable County Court of the State of Oregon, for Umatilla County.

We, the undersigned Board of County Road Viewers, heretofore instructed to view, survey and locate Road No. 596, submit the following report:

Pursuant to an order of the Honorable County Court, we met at the office of the County Surveyor in Pendleton, Oregon, on the 21st day of August 1906. We called to our aid

- Gust Derring Chainman
- George Adams Chainman
- J. W. Kimbrell Marker

who were by the Surveyor each duly sworn. We viewd, surveyed, and located said Road No 596, as specified in our order. We find said route practicable and would most respectfully reccommend the same be established and declared a public Highway of Umatilla County, Oregon, except the first 1/2 mile which is along and already established Road No. 477 Surveyed and Established in 1896, and in good condition, the last 8 1/2 miles will cost to put in good condition for travel about one Hundred Dollars, the damage to property owners along the route by reason of the Establishment of Proposed Road, to-wit: Ralph N. Stanfield \$15.00, the Inland Irrigation Company Nothing, the Maxwell Land & Irrigation Company Nothing, and John A. Matson Nothing and L. S. Irvin Nothing.

- John W. Kimbrell) Board of County
- L. C. Rothrock) Road Viewers of
- J. E. Bennett) Umatilla County
-) State of Oregon.

Filed Sept. 4, 1906.
Frank Saling, Clerk.

Field Notes of Road No. 597.

Commencing at the S E Corner of Sec 21 T 6 N R 35 EWM
Set post 30 feet west of the Initial point Marked R 597 dug pits and raised mound 18 ins high 4 ft wide at base thence South 7.00 A 1.
thence South S 5° E 390 to slough 100 lks wide
" S 5° E 100 11.90 A 2
" S 7° 30 W 185 13.75 A 2
" South 350 1725 Spring Branch 50 lks
" " 5400 7125 ditch 2 ft wide
" " 875 8000 1 mile set post
30 feet to left marked 1 M in mound of stone thence South 3875 ditch 2 ft wide
thence South 4400 Hudson Bay ditch ad Ridge
" " 4500 to County Road S & N W

Set stone marked R T 597 in mound of stone.
I hereby certify that the foregoing field Notes of Road No 597 are correct as surveyed by me on the 23d day of Aug. 1906.

John W. Kimbrell, County Surveyor for Umatilla County, Oregon.

REPORT OF BOARD OF COUNTY ROAD VIEWERS.

In the Matter of Viewing, Surveying and Laying out County Road No. 597 To the Honorable County Court of the State of Oregon, for Umatilla County.

We, the undersigned Board of County Road Viewers, heretofore instructed to view survey, and locate Road No 597, submit the following report:

Pursuant to an order of the Honorable County Court, we met at County Surveyors office in Pendleton, Oregon, on the 23d day of Aug., 1906

- We called to our aid _____ Chainman
- _____ Chainman
- _____ Flagman
- _____ Marker

who were by the Surveyor each duly sworn. We viewd, surveyed, and located said Road No. 597, as specified in our order. We find said route Practicable and would most Respectfully reccommend the same be Established and declared a public Highway of Umatilla County, Oregon. The cost of construction to put the road in good condition for travel will be about \$ 55⁰⁰, the damage to be sustained by reason of the establishment of Proposed Road to property owners, to-wit: C. H. Estoup \$13.50, M. Estoup \$40.50, W. Hastings \$13.50, M. C. Emory \$13.50, J. M. Marlatt \$168.75, A. Montgomery \$50.00, R. Shaw \$67.50, A. Schmidt \$27.00, J. E. Hoon \$40.50, M. V. Staley \$47.50, J. M. Labadie \$6.75, R. Voncil \$34.00, C. & J. W. Crow \$6.75
John W. Kimbrell, L. C. Rothrock, J. E. Bennett
*Board of County Road Viewers
Umatilla County State of Oregon*

BE IT REMEMBERED, that a regular term of the County Court of the State of Oregon, for the County of Umatilla, is begun and held in the Court House, in Pendleton, in said County and State, on Wednesday, the 5th day of September, A.D. 1906, the same being the First Wednesday in said month, and the time fixed by law for holding a regular term of said Court.

Present:

Hon. T.P. Gilliland County Judge,
" Horace Walker, County Commissioner
" H.B. Lee, County Commissioner
G.W. Phelps, District Attorney
Frank Saling, Clerk,
T.D. Taylor, Sheriff.

WHEREUPON, a term of said Court is begun and holden on Monday the 10th day of September, 1906, the same being the 5th Judicial day of said term and among other proceedings, the following were had to-wit:

In the matter of opening Road No. 596, petitioned for by Louis Schohl Jr. et al, commencing at the NW corner of Section 9 Tp 3 North Range 29 E.W.M.

Now on this day this matter coming on to be heard upon the report of the Board of County Road Viewers, heretofore instructed at the July, Term, 1906, of this Court, to view, survey, and report upon said proposed County road, Commencing at the Northwest corner of Section 9 Tp. 3 N.R. 29 E.W.M and run thence North along the Section line 7 miles (more or less) to the Northwest corner of Section 4, Tp 4 N.R. 29, E.W.M, thence West along Township line Two miles (more or less) to the Northwest corner of Section 6, Tp. 4 N.R. 29 E.W.M, as a County Road for final hearing, the same having been publicly read on two different days of the same term of Court, to-wit: having been publicly read the first time on Sept. 8th 1906 and publicly read the second time on Sept. 10th, 1906, and the said Board of County road Viewers, having reported favorably and recommended the opening of said road as a County road, and the Court being satisfied that said road would be of sufficient public utility, it is, THEREFORE HEREBY ORDERED, that said report of the Board of County road Viewers, be accepted, and that said road be opened as a County road as petitioned for except the first 1/2 mile which is along the established County road No. 477, and the field notes plat and profile, be recorded in the plat and record of field notes of Umatilla County, and the Road Supervisor through whose District said road runs be and he is hereby ordered to open said road for public use when the petitioners shall have paid to the Clerk of this Court the sum of \$15.00 damages assessed to R.N. Stanfield by said board of viewers.