

**SOUTHEAST 9TH STREET
JURISDICTION TRANSFER**

COUNTY ROAD #1197

LOCATED IN THE EAST ½ OF SECTION 14, TOWNSHIP 4
NORTH, RANGE 28 E.W.M., BETWEEN VIEW DRIVE AND PORT
DRIVE

HEARING DATE: NOVEMBER 25, 1998

Umatilla County Road Department

*Hearing Continued until a later date when
Road improvement agreement is signed.*

INDEX

1.....Report
2.....Portion of Hermiston Orchards Plat
3.....Original County Road Plat of Road #694
4.....Correspondence from City of Hermiston
5.....Resolution #1527
6.....Proposed 9th Street Improvement Plan

SOUTHEAST 9TH TRANSFER REPORT

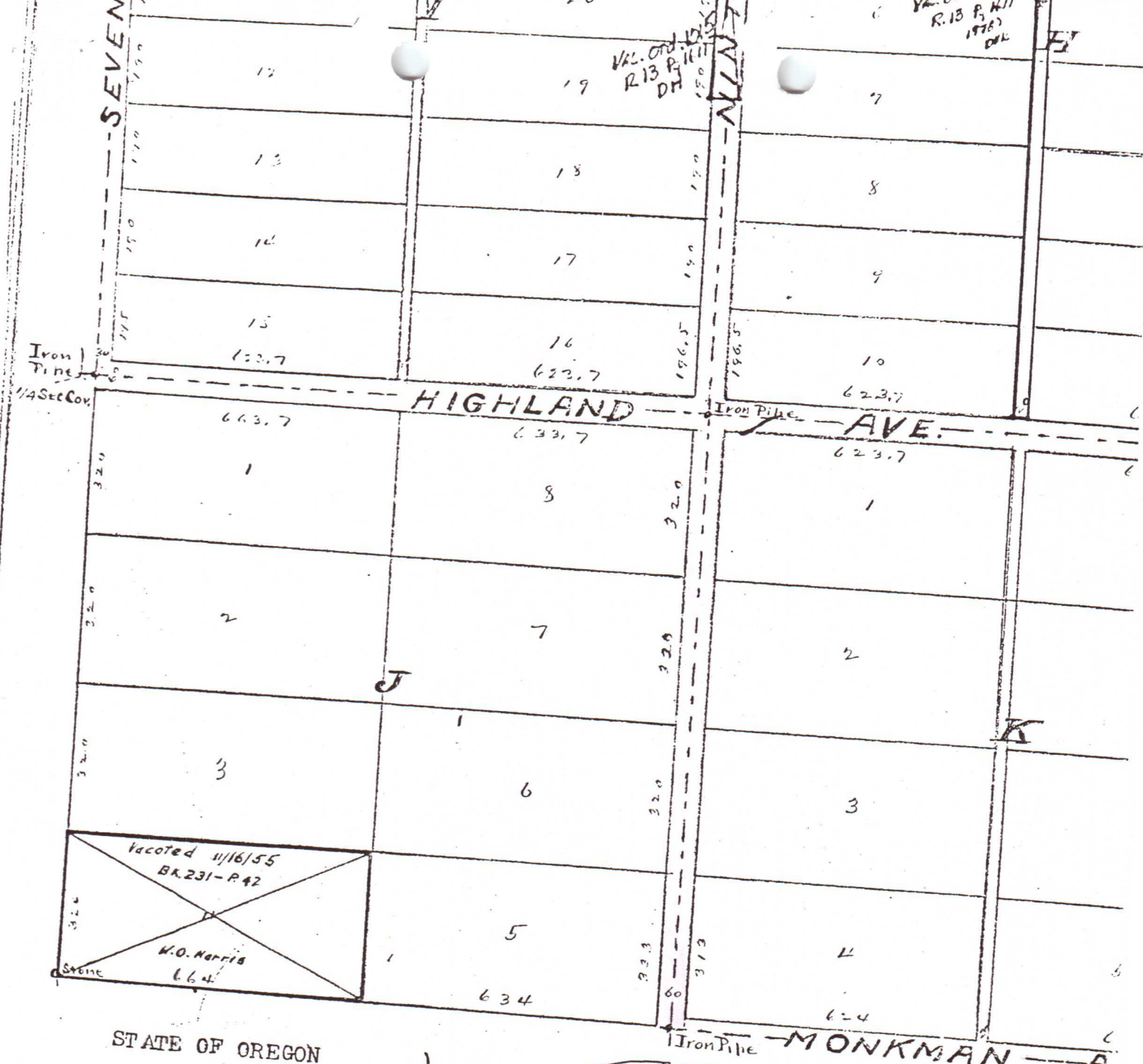
HISTORY

County Road #1197 (formerly County Road #694) was originally established in July, 1910, from the south line of the Hermiston Orchards Addition to what was then called the Umatilla and Boise Road, now a part of U.S. Highway No. 395. The north ¼ mile of 9th Street between what is now View Drive and Highland Avenue had already been platted in Hermiston Orchards as a City street. In 1977 that portion of 9th Street between Port drive and Highway 395 was vacated.

A resolution was received from the City of Hermiston in October requesting the transfer of the remaining portion of 9th Street under County jurisdiction to the City. The County has agreed to participate in improving the portion of 9th Street from Highland Avenue south to View Drive and constructing a pedestrian bridge over Maxwell Ditch in return for the City accepting jurisdiction over the road.

RECOMMENDATION

The Public Works Department recommends that the portion of Southeast 9th Street between View Drive and Port Drive be transferred to the City of Hermiston as requested by City of Hermiston Resolution No. 1527.



STATE OF OREGON

County of Umatilla) SS

I, Frank Saling County Clerk of Umatilla County, State of Oregon and Clerk of the County Court, do hereby certify that the within plat has been approved by the County Court.

In Witness Whereof, I have hereunto set my hand and seal of said County Court this Seventh day of April 1909.

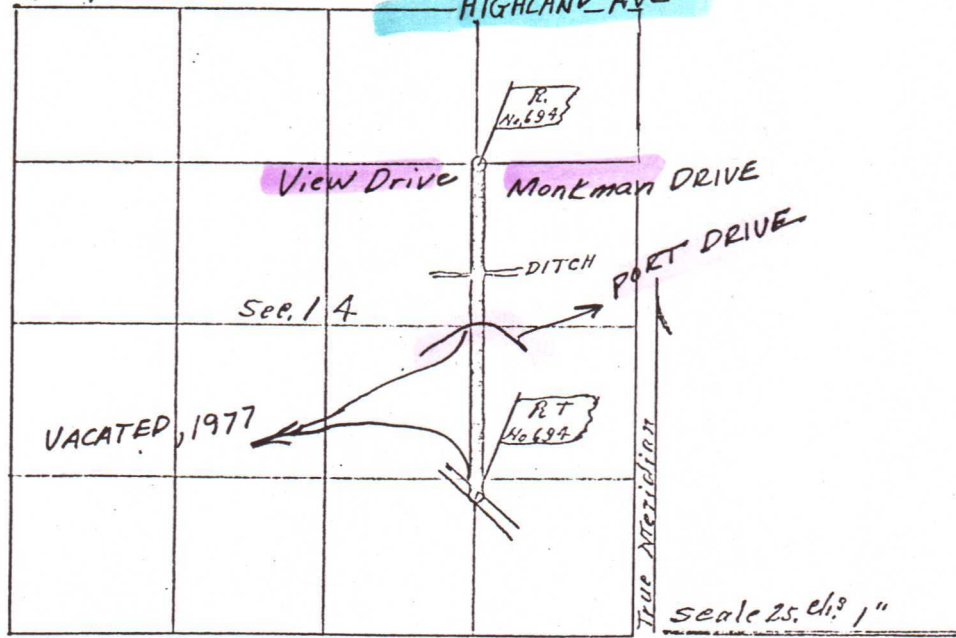
 COUNTY COURT UMATILLA COUNTY
 STATE OF OREGON

Frank Saling
 County Clerk
 By R. T. Brown,

Approved this 22nd day of March 1909
 W. A. Warren, City Engineer of the City of Hermiston Ore.

Plat of Road No. 694

T. 4. N. R. 28. E. W. N. E. HIGHLAND AVE.



ESTABLISHED
July, 1910

out, locate and establish a County road in said County and State, commencing, running and terminating as follows, to-wit:

Commencing at the North West corner of the S. E. $\frac{1}{4}$ of the N. E. $\frac{1}{4}$ of Section 14 Tp. 4. N. Range 28 E. W. N. and running thence South to a point 75 feet South of the South West corner of the N. E. $\frac{1}{4}$ of the S. E. $\frac{1}{4}$ of Section 14 in said Township and Range and there intersecting the Unatilla and Boise Road and there terminating.

CITY OF

HERMISTON, OREGON

ADMINISTRATION

180 N.E. 2nd Street
Hermiston, OR 97838
(541) 567-5521
Fax (541) 567-5530
E-Mail Address:
hermcity@eonet.com

**COMMUNITY
DEVELOPMENT**

215 E. Gladys Avenue
Hermiston, OR 97838
(541) 564-0358
Fax (541) 567-6731

PLANNING

180 N.E. 2nd Street
Hermiston, OR 97838
(541) 567-5521
Fax (541) 567-5530
E-Mail Address:
planning@eonet.com

PUBLIC LIBRARY

235 E. Gladys Avenue
Hermiston, OR 97838
(541) 567-2882
Fax (541) 567-3551

**FIRE & EMERGENCY
SERVICES**

330 S. First Street
Hermiston, OR 97838
(541) 567-8822
Fax (541) 567-8469

POLICE

330 S. First Street
Hermiston, OR 97838
(541) 567-5519
Fax (541) 567-8469

MUNICIPAL COURT

330 S. First Street
Hermiston, OR 97838
(541) 567-6610
Fax (541) 567-8469

**WASTEWATER
TREATMENT**

2205 N. First Place
Hermiston, OR 97838
(541) 567-5272
Fax (541) 567-5200

October 13, 1998

Commissioner Dennis Doherty
Board of Commissioners Office
Umatilla County Courthouse
216 S E 4th Street
Pendleton, Or 97801

Dear Dennis:

The Hermiston City Council met in regular session Monday October 12, 1998. During that meeting consideration of a resolution authorizing the jurisdictional transfer of SE 9th Street, Port to Highland was approved by the Council.

Please find enclosed a copy of Resolution No. 1527 with attachment titled Exhibit "A".

On behalf of the Mayor and Council, thank you for your efforts and contribution to resolution of this issue.

Sincerely



Edward Brookshier
Hermiston City Manager

.cc Mayor
City Council

RESOLUTION NO. 1527


WHEREAS, the Hermiston City Council deems it necessary, expedient and in the best interests of the City of Hermiston to acquire jurisdiction over S.E. 9th Street between E. Highland Avenue and S.E. Port Drive to the same extent as it has over other public streets and alleys of the city,

WHEREAS, the Umatilla County Board of Commissioners has agreed to participate in the improvement of said roadway as per attached Exhibit A,

NOW, THEREFORE, the Hermiston City Council does hereby request the Umatilla County Board of Commissioners to transfer jurisdiction over S.E. 9th Street between E. Highland Avenue and S.E. Port Drive from Umatilla County to the City of Hermiston in accord with ORS 373.270.

PASSED by the Common Council this 12th day of October, 1998.

APPROVED by the Mayor this 12th day of October, 1998.



MAYOR

ATTEST:





CITY RECORDER

EXHIBIT "A"

9/22/98 MITG: D³; HAL; GDB; PAT N

