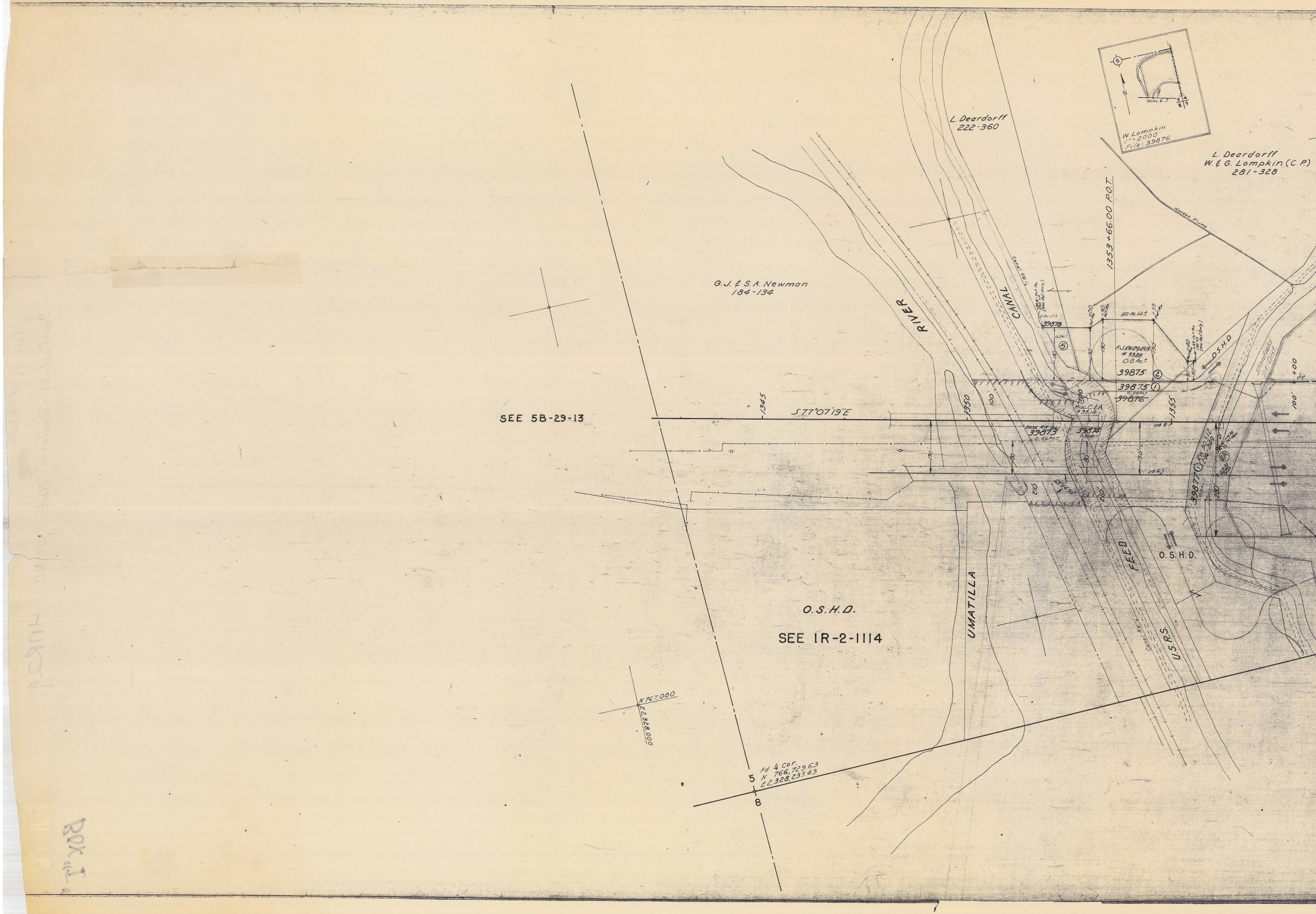
L. Deardorff
222-360
W. Lompkin
1" = 2000'
File: 39876
L. Deardorff
W. & G. Lompkin (C.P.)
281-328
Warden Flume
1353+66.00 P.O.T.
G.J. & S.A. Newman
184-134
RIVER
CANAL
Canal RW
39875
0.1 Ac.±
⑤
50 Ac. Lt.±
F.J. RW 29493
# 9388
0.8 Ac.±
39875 ②
39875 ①
0.25 Ac.±
~~39876~~
O.S.H.D.
Stanfield Irr. Dist.
+00
100'
SEE 5B-29-13
1345
S77°07'19"E
1350
100'
1355
Misc. C. & A.
# 3514
Ease. RR 661
39873
0.56 Ac.±
39874
0.86 Ac.±
130'
80'
WB ℄
EB ℄
210
RW 30312
296-249
39877 ①
0.9 Ac.±
RA
280'
FEED
O.S.H.D.
UMATILLA
Canal RW
U.S.R.S.
O.S.H.D.
SEE 1R-2-1114
N 767,000
E 2,328,000
Fd. ¼ Cor.
N 766,729.63
E 2,328,233.43
5
8
Box I

T. 3 N., R. 29 E. W.M.
DRG. NO. 8B-34-18

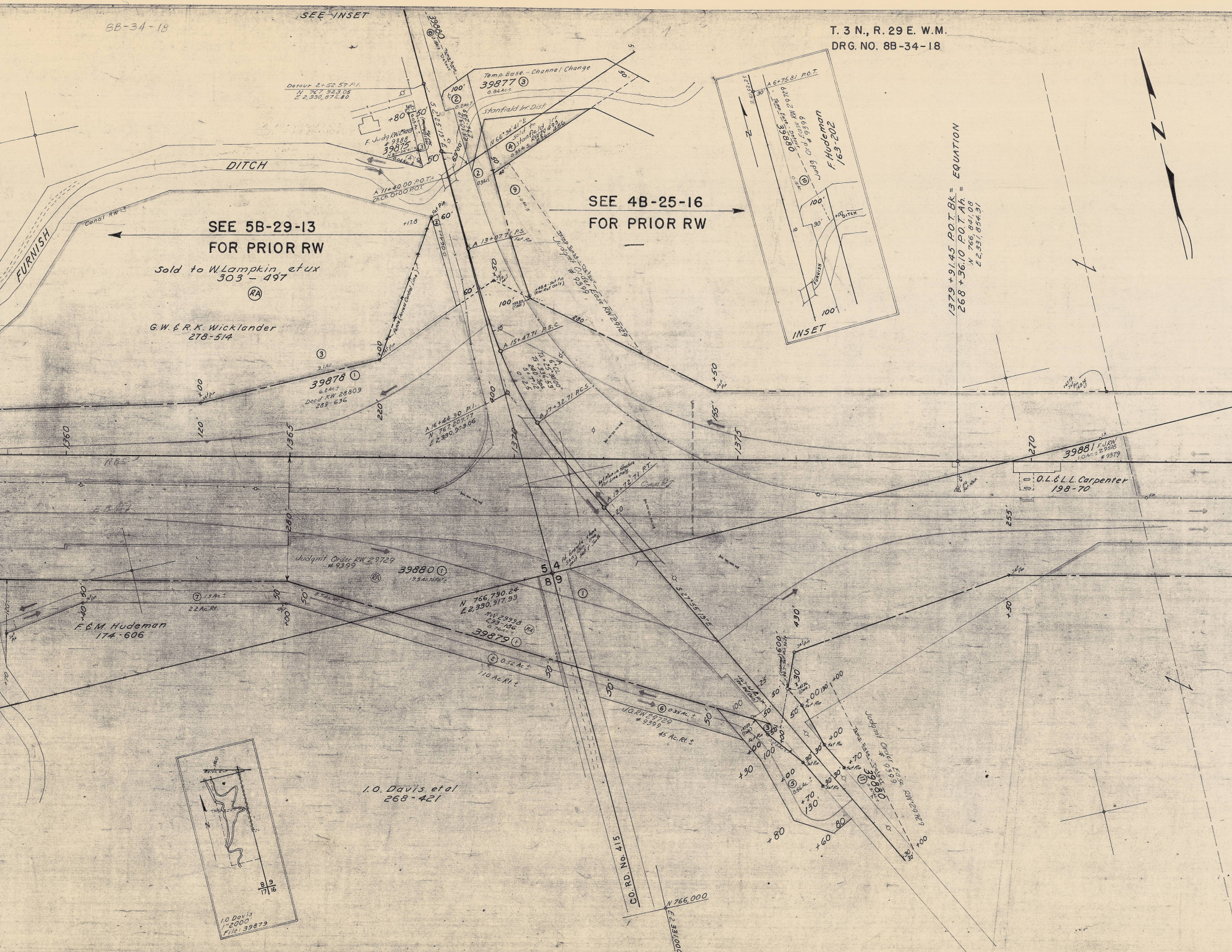
8B-34-18
SEE INSET
SEE 5B-29-13
FOR PRIOR RW
SEE 4B-25-16
FOR PRIOR RW
DITCH
FURNISH
Canal RW
Sold to W. Lampkin, et ux
303 - 497
RA
G.W. & R.K. Wicklander
278-514
39878 ①
6.2 Ac.
Deed RW 28809
289-636
Temp. Ease. - Channel Change
39877 ③
0.84 Ac.
Stanfield Irr. Dist.
Detour 2+52.57 P.I.
N 767,323.05
E 2,330,872.80
F. Judg. RW 29728
# 9388
39875
A 11+40.00 P.O.T.
A 13+07.71 P.S.
A 15+47.71 P.S.C.
A 16+44.30 P.I.
N 767,207.77
E 2,330,993.06
A 17+32.71 P.C.S.
A 19+72.71 P.T.
Temp. Ease. - Detour
Judgmt. Order Ease. RW 29729
# 9399
1365
1360
1370
1375
280
270
255'
220'
120'
155'
230'
100'
60'
50'
Judgmt. Order RW 29729
# 9399
39880 ①
N 766,730.24
E 2,330,917.99
R/W 29998
293-136
39879 ①
② 0.52 Ac. ±
1.10 Ac. Rt. ±
⑦ 1.3 Ac.
2.2 Ac. Rt.
F. & M. Hudeman
174-606
J.O. RW 29729
# 9399
⑥ 0.35 Ac. ±
45 Ac. Rt. ±
S 27°56'19" E
Judgmt. Order Ease. RW 29729
# 9399
Temp. Ease. - Detour
39880
I.O. Davis et al
268-421
CO. RD. No. 415
N 766,000
E 2,331,000
39881 F.J. RW
1.04 Ac. ± 29516
# 9379
O.L. & L.L. Carpenter
198-70
1379 + 91.45 P.O.T. Bk. = EQUATION
268 + 36.10 P.O.T. Ah. =
N 766,841.08
E 2,331,854.31
A 6+75.81 P.O.T.
F. Hudeman
163-202
Temp. Ease. - Detour
39880
Judg. Order RW 29729
# 9399
DITCH
FURNISH
INSET
I.O. Davis
1" = 2000'
File: 39879
N

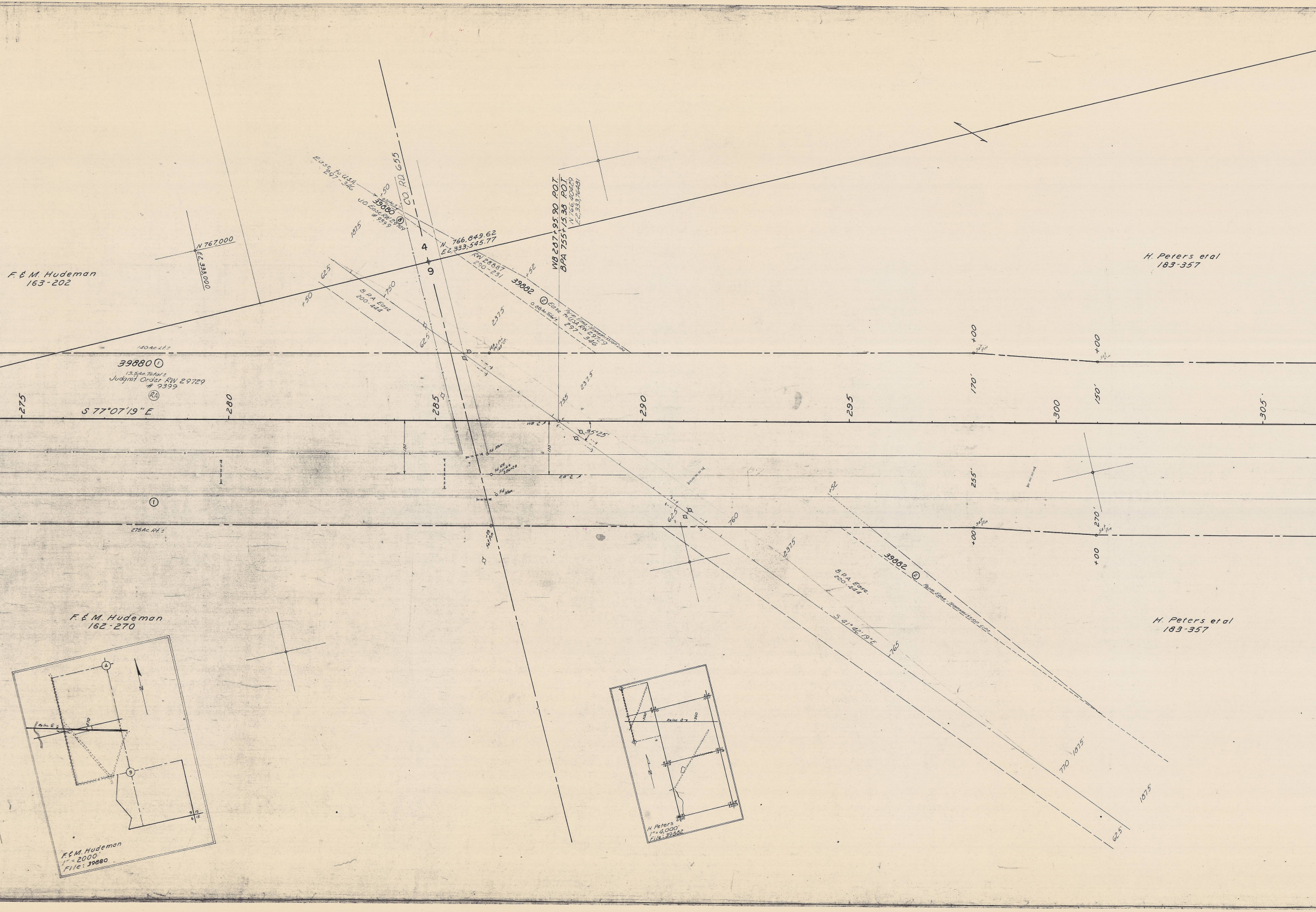
F. & M. Hudeman
163-202
N 767,000
E2,333,000
Ease to U.S.A.
297-346
+50
39880 ⑧
J.O. Ease RW 29729
# 9399
187.5
CO. RD. 655
4
9
N. 766,849.62
E2,333,545.77
RW 28887
290-231
+52
39882 ② Ease to U.S.A RW 29729
0.08 Ac. Total ±
297-346
Perm. Ease - Transmission Line
WB 287+95.90 P.O.T.
BPA 755+15.38 P.O.T.
N 766,404.29
E2,333,764.81
H. Peters et al
183-357
62.5
+50
B.P.A. Ease
200-444
750
62.5
237.5
140 Ac. Lt. ±
39880 ①
19.5 Ac. Total ±
Judgm't Order RW 29729
# 9399
RA
275
S 77°07'19" E
280
285
755
237.5
290
295
+00
170'
300
+00
150'
305
WB ℄
35°25'
110
110
EB ℄
255'
①
275 Ac. Rt. ±
62.5
760
+52
+00
270'
+00
237.5
39882 ②
B.P.A. Ease
200-444
S 41°42'19" E
765
770
187.5
187.5
62.5
F. & M. Hudeman
162-270
H. Peters et al
183-357
F. & M. Hudeman
1" = 2000'
File: 39880
H. Peters
1" = 2000'
File: 39882

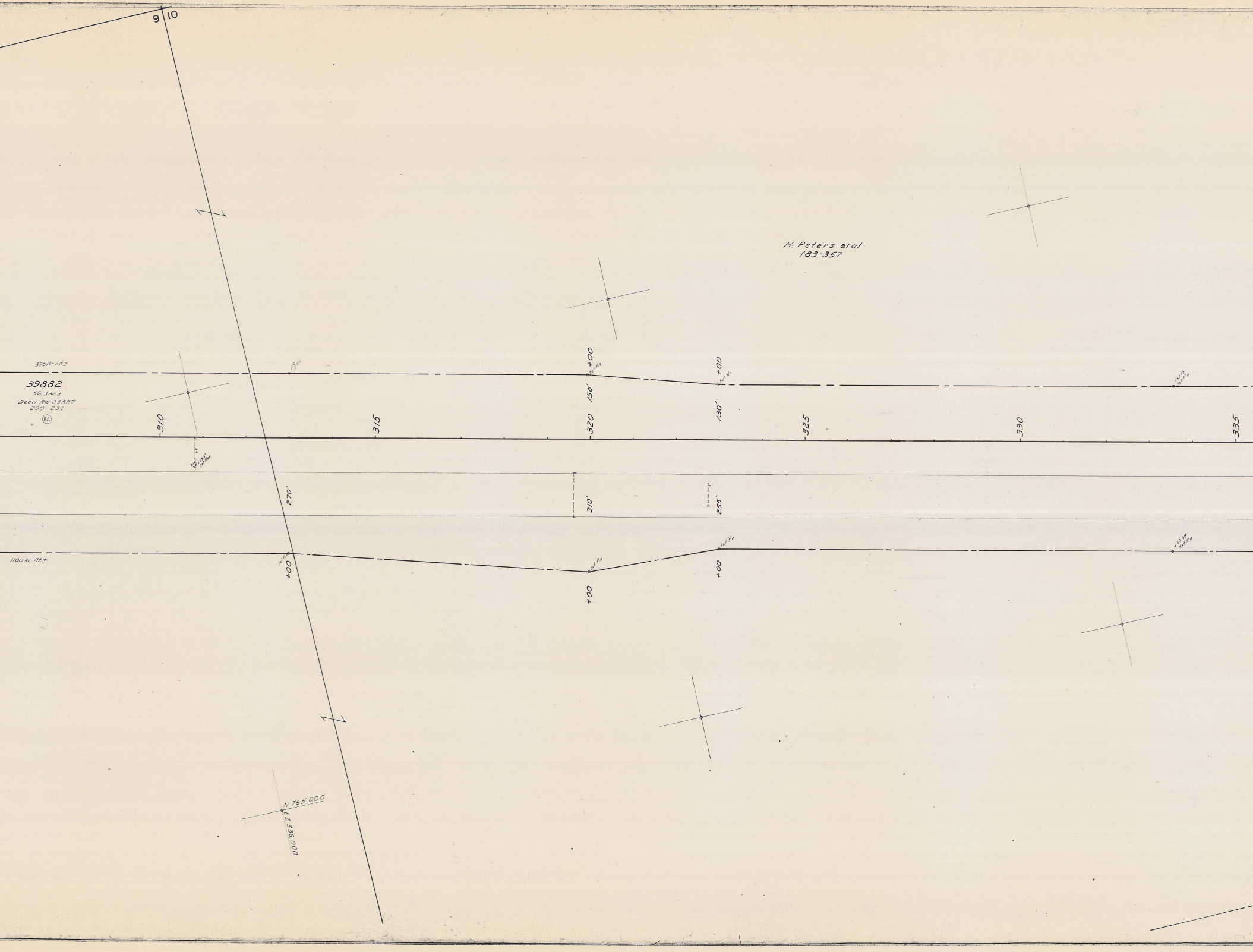
9
10
H. Peters etal
183-357
375Ac. Lt.±
39882
56.3Ac.±
Deed RW 28887
290-231
RA
310
315
320
325
330
335
+00
Set Pin
150'
130'
+57.39
Set Pin
+19.57
Set Pin
270'
310'
255'
1100Ac. Rt.±
+00
N 765,000
E 336,000

T. 3 N., R. 29 E. W.M.
DRG. NO. 8B-34-18

SEE 4B-25-16 FOR PRIOR RW

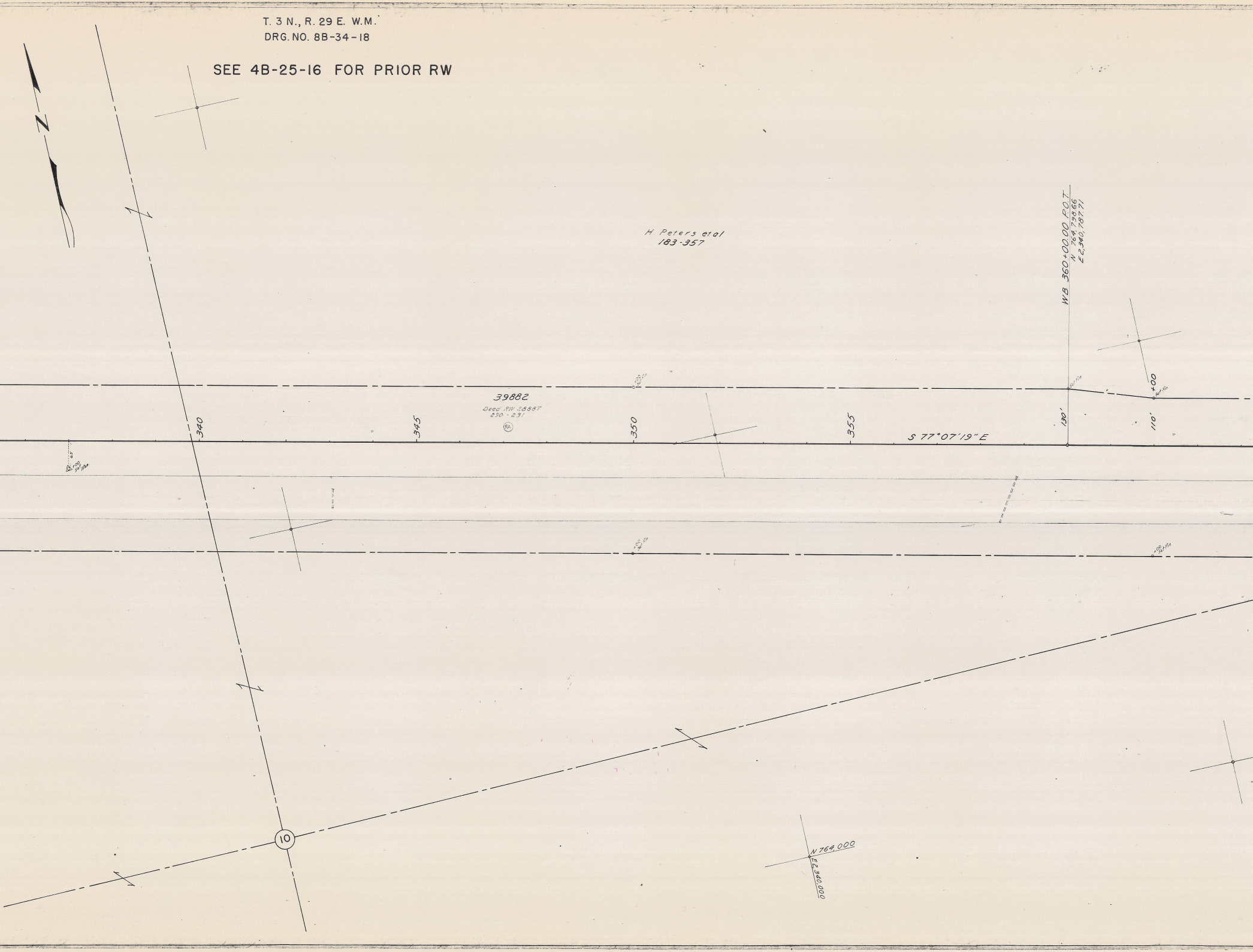
N
H Peters et al
183-357
WB 360+00.00 P.O.T.
N 764,798.66
E 2,340,787.71
+00
Set Pin
39882
Deed RW 28887
290 - 231
RA
340
345
350
355
S 77°07'19" E
130'
110'
10
N 764,000
E 2,340,000

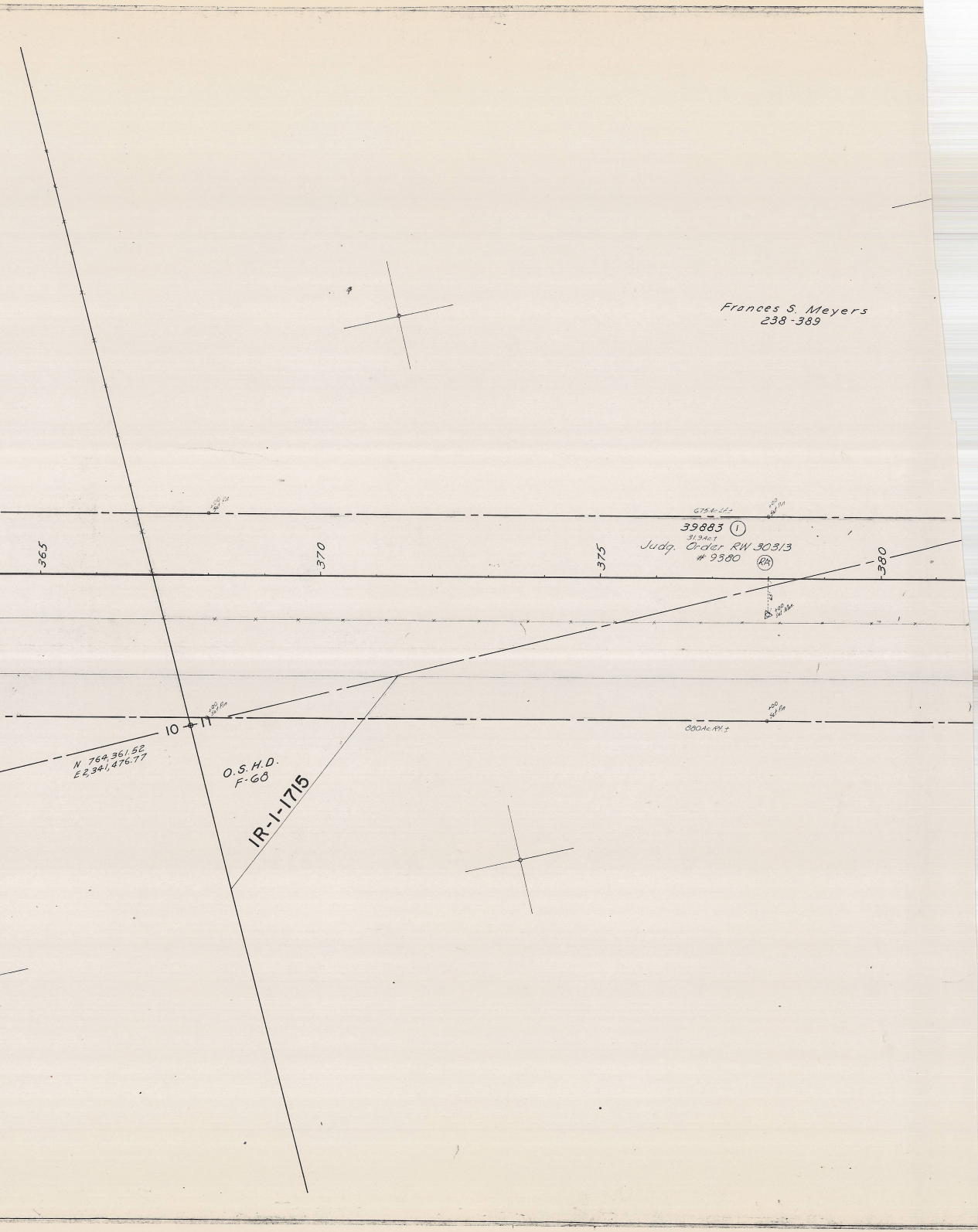
Frances S. Meyers
238-389
365
370
375
380
+00 Set Pin
675 Ac. Lt ±
+00 Set Pin
39883 ①
31.9 Ac ±
Judg. Order RW 30313
# 9380
(RA)
65'
+00 Set Wm.
10
11
+00 Set Pin
N 764,361.52
E 2,341,476.77
O.S.H.D.
F-68
IR-1-1715
+00 Set Pin
680 Ac. Rt. ±