OREGON STATE HIGHWAY DEPARTMENT

Located Line

STANFIELD JUNCTION-PENDLETON

OLD OREGON TRAIL HIGHWAY

UMATILLA COUNTY

Scale: 1 inch = 100 feet

Traced by M.L.J. Dec., 1965
Rev. Oct. 1967

GRID BEARINGS-NORTH ZONE

PART 3 OF 4 PARTS

DRG. NO. 8B-34-20

Access Control Line ——— - ————

"Set Pin" Indicates: Set 5/8"x30" Capped Iron Pin
"Set Mon" Indicates - Set Brass Disc in Concrete Mon.
Survey Completed July, 1969

Box "I"

SECTION

SEE 8B-34-19


WB 675+00.00 P.O.T.
N 755,684.88
E 2,370,820.71

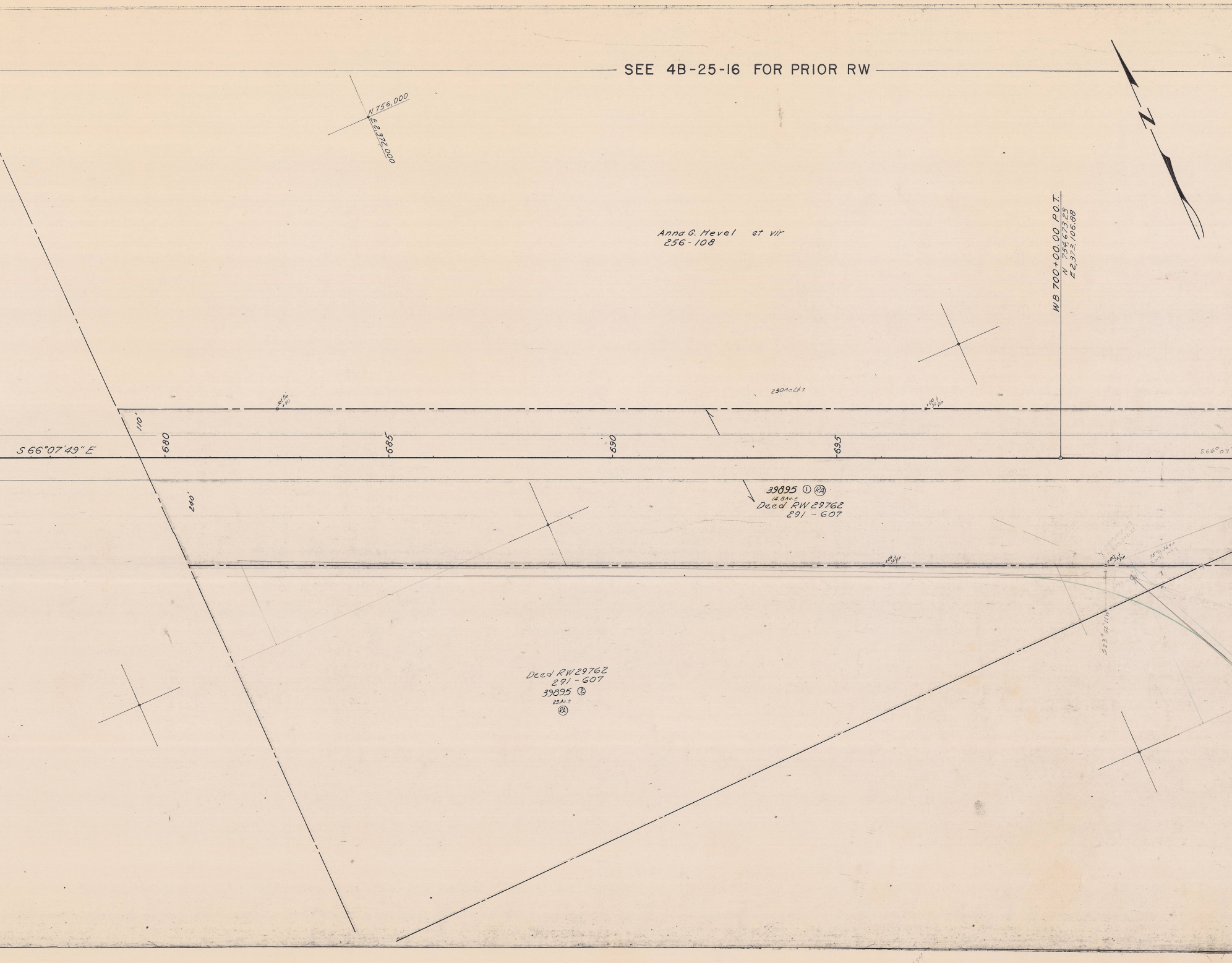
SEE 4B-25-16 FOR PRIOR RW
N
N 756,000
E 2,372,000
Anna G. Hevel et vir
256-108
WB 700+00.00 P.O.T.
N 754,673.23
E 2,373,106.88
230 Ac. Lt.±
set Pin +50
+00± Set pin
110'
S 66°07'49" E
680
685
690
695
S 66°07'
240'
39895 ① (RA)
14.8 Ac.±
Deed RW 29762
291 - 607
+04 Set pin
+00 Set pin
S 23°52'11" W
Deed RW 29762
291 - 607
39895 ②
23 Ac.±
(RA)

T. 3 N., R. 30 E. W.M.
DRG. NO. 8B-34-20

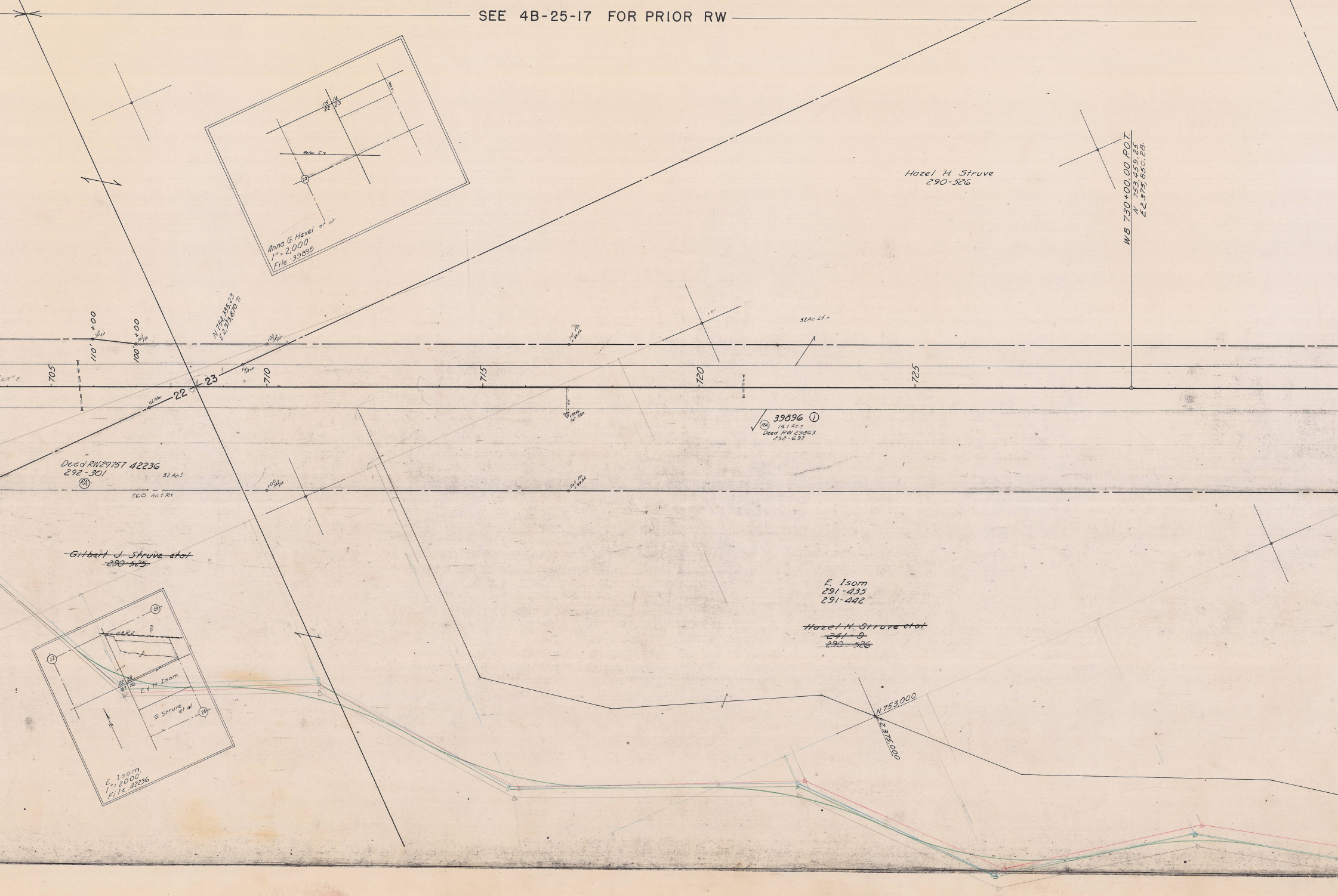
SEE 4B-25-17 FOR PRIOR RW
15 14
22 23
Anna G Hevel et vir
1" = 2,000'
File 39895
Hazel H. Struve
290-526
WB 730+00.00 P.O.T.
N 753,459.25
E2,375,850.28
N 754,335.23
E 2,373,870.71
110' +00
100' +00
Set pin
Fd. Mon.
705
710
715
720
725
22
23
32Ac. Lt. ±
Set Mon.
39896 ①
RA
14.1 Ac. ±
Deed RW 29863
292-697
Deed RW29757 42236
292-301
RA
32 Ac. ±
260 Ac. ± Rt.
~~Gilbert J. Struve etal~~
~~290-525~~
E. Isom
291-435
291-442
~~Hazel H. Struve etal~~
~~241-9~~
~~290-526~~
N 753,000
E 2,375,000
22
23
26
E. & H. Isom
G. Struve et al
N
E. Isom
1" = 2000
File 42236

T. 3 N., R. 30 E. W.M.
DRG. NO. 8B-34-20

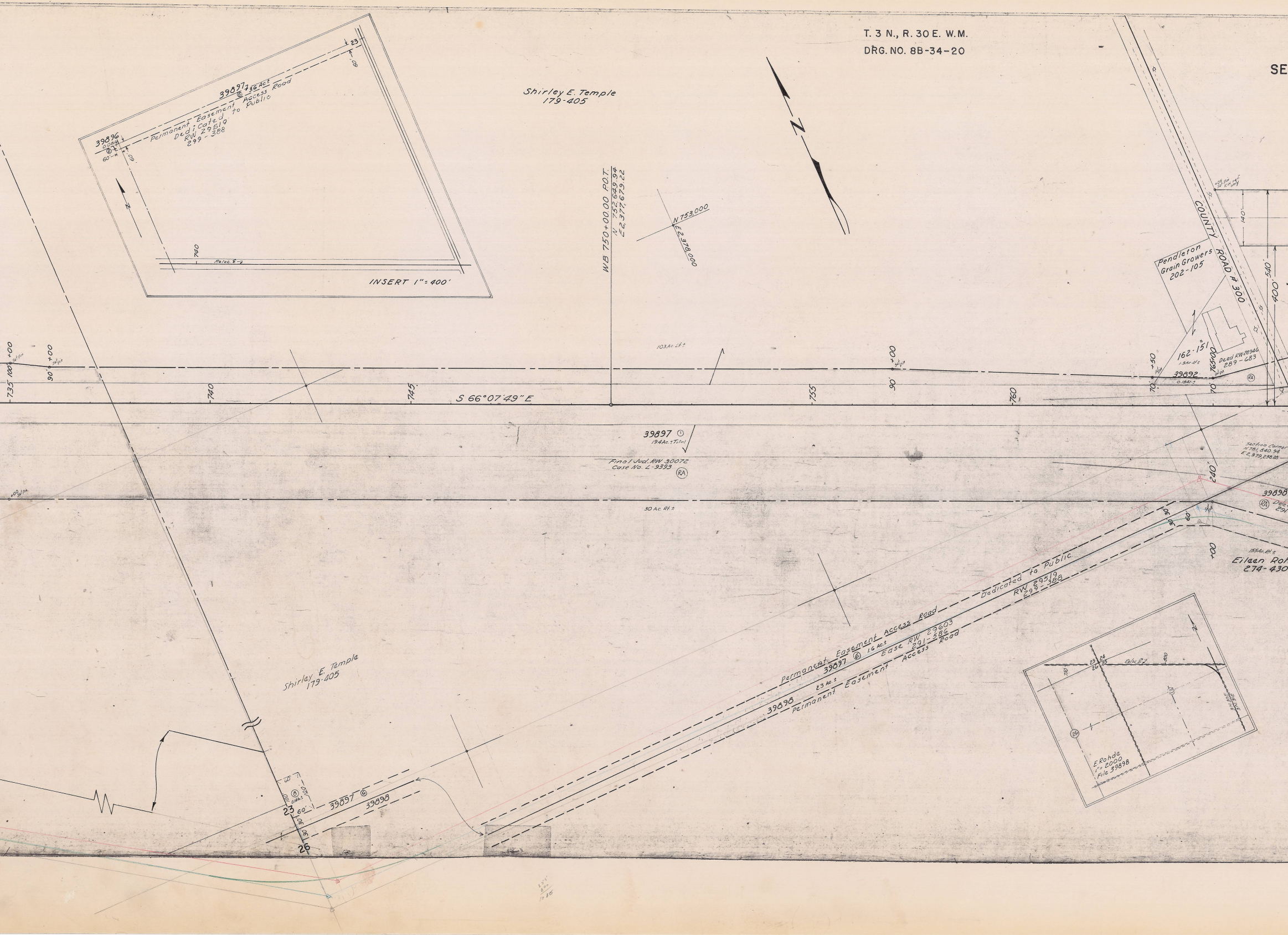
SE
Shirley E. Temple
179-405
39896
0.08Ac
②
60'
39897
⑥
3.6 Ac±
Permanent Easement Access Road
Dedicated to Public
RW 29519
299-388
23
60'
N
740
Reloc ℄
INSERT 1" = 400'
WB 750+00.00 POT
N 752,649.94
E 2,377,679.22
N 753,000
E 2,378,000
N
103 Ac Lt±
735
100'
+00
set pin
90'
+00
set pin
740
745
S 66°07'49" E
755
90'
+00
set pin
760
+50
set pin
70'
39892
0.18Ac±
765+00
70'
Pendleton
Grain Growers
202-105
COUNTY ROAD # 300
162-151
1.3Ac Lt±
Dead RW 28946
289-683
RA
+05 set pin
Set RW ref. only
140'
540'
400'
39897 ①
19.4Ac.± Total
Final Jud. RW 30072
Case No. L-9393
RA
Section Corner
N 751,840.94
E 2,379,230.28
240'
39898
RA
Ded
291
+00 set pin
30 Ac Rt±
30'
30
60
+00
155 Ac. Rt±
Eileen Roh
274-430
Permanent Easement Access Road
Dedicated to Public
RW 29519
299-388
39897 ⑥ 1.6 Ac±
Ease RW 29603
291-586
39898
2.3 Ac±
Permanent Easement Access Road
N
23 24
26 25
Reloc ℄
800
740
㉕
㉖
3N 30E
3N 31E
E. Rohde
1" = 2000
File 39898
Shirley E. Temple
179-405
⑧
0.11Ac±
100'
60
100
23
60'
30'
30
26
39897 ⑥
39898
155
800
1046

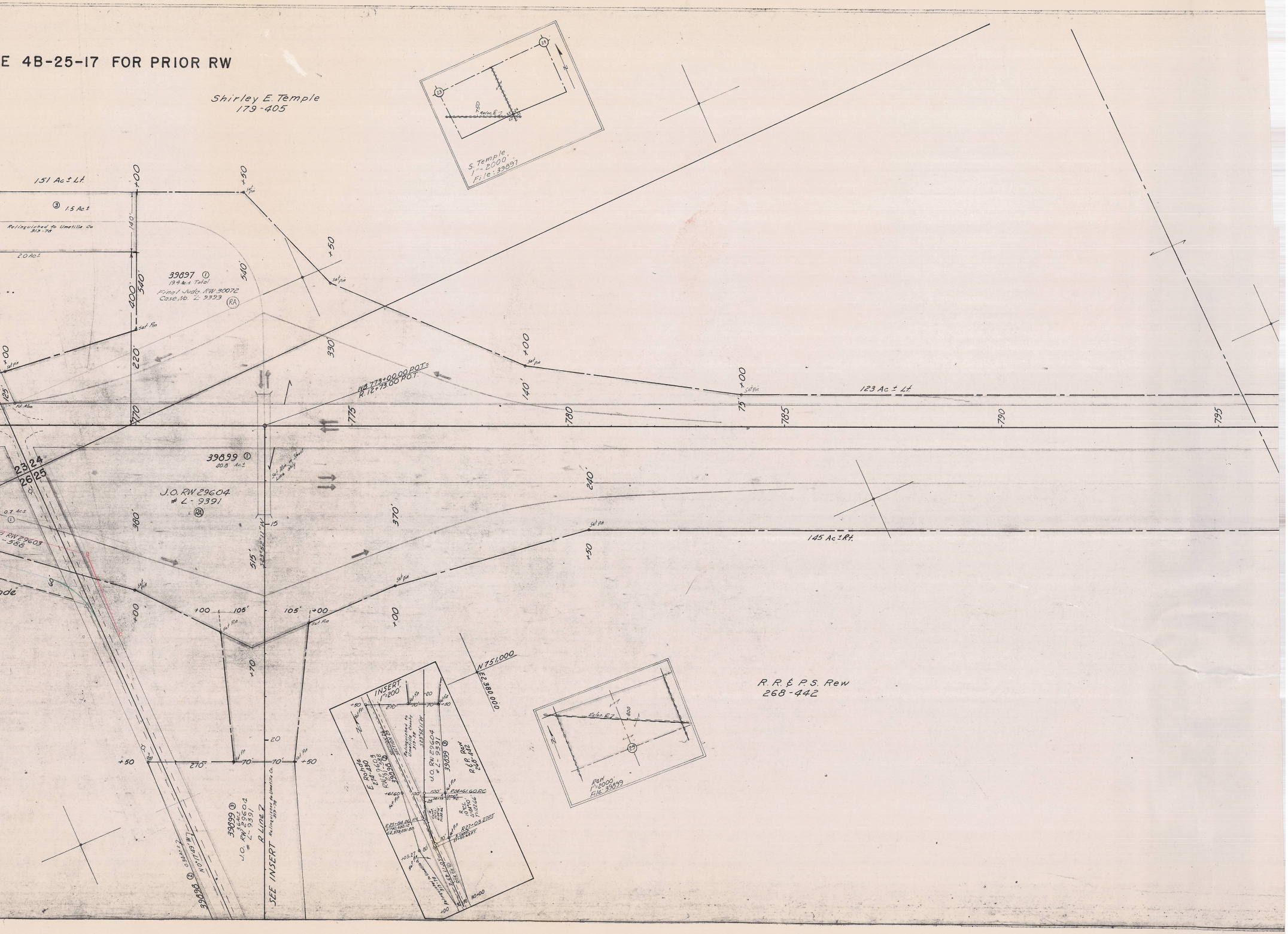
E 4B-25-17 FOR PRIOR RW
Shirley E. Temple
179-405
S. Temple
1"=2000'
File: 39897
Reloc. E-7
151 Ac ± Lt.
③ 1.5 Ac ±
Relinquished to Umatilla Co
313-78
2.0 Ac ±
39897 ①
19.4 Ac ± Total
Final Judg. RW 30072
Case No. L 9393
RA
140'
400'
540'
540'
220'
330'
770
125'
Set Pin
Fd. Mon.
+00
+50
WB 773+00.00 P.O.T.=
R. 12+73.00 P.O.T.
775
780
785
790
795
140'
75'
123 Ac ± Lt.
23 24
26 25
0.7 Ac ±
①
RW 29603
-588
39899 ①
40.8 Ac ±
J.O. RW 29604
# L-9391
RA
Set Mon. in Street Line only
380'
515'
370'
240'
145 Ac ± Rt.
15
20
+00
+70
105'
105'
270'
70'
70'
+50
R Line 7
Relinquished to Umatilla Co. 313-78
SEE INSERT
39899 ③
J.O. RW 29604
# L-9391
39898 ②
0.3 Ac ±
N 17°49' W
INSERT
1" = 200'
E. Rohde
274-430
RW 29603
291-588
39898 ②
SECTION 26
SECTION 25
Relinquished to Umatilla County 313-78
S 23°52'11" W
J.O. RW 29604
# L-9391
39899 ③
R.R.&P. Rew
268-442
+61.60
100'
100'
R 24+61.60 P.C.
R 25+64.86 P.T.
N 750,580.12
E 2,379,251.88
R 27+03.27 P.T.
70'
80'
+03.27
30+00
N 751,000
E 2,380,000
R.R. & P.S. Rew
268-442
Reloc. E-7
800
25
R&W
1"=2000'
File: 39899