Box M

UMATILLA COUNTY ROAD DEPARTMENT
YOAKUM - STAGE GULCH No. 42 B

Scale 1" = 400'

March 15, 1931

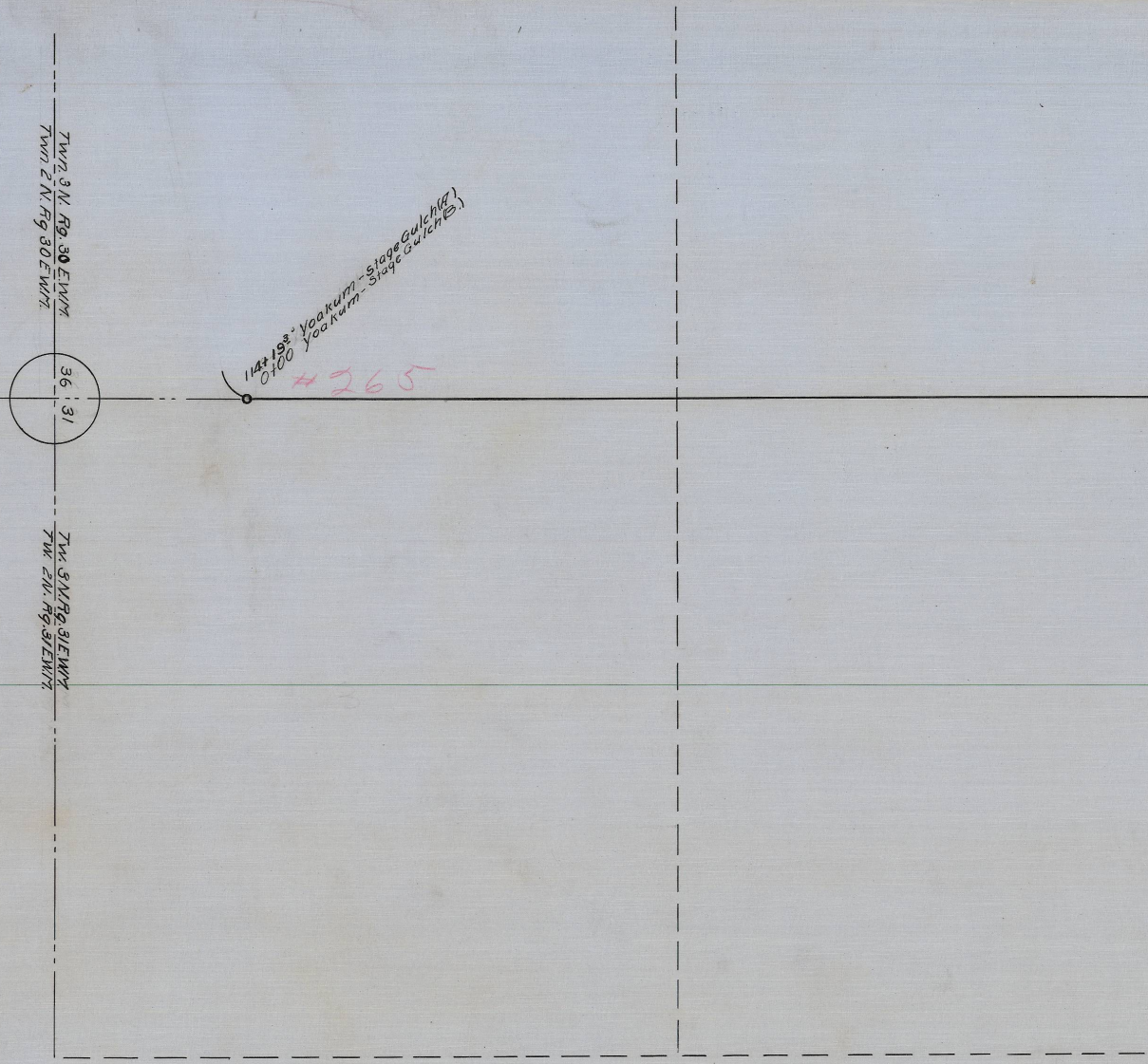
Twn. 3 N. Rg. 30 E.W.M.
Twn. 2 N. Rg. 30 E.W.M.
36
31
Tw. 3 N. Rg. 31 E.W.M.
Tw. 2 N. Rg. 31 E.W.M.
114+19.3' Yoakum - Stage Gulch (A.)
0+00 Yoakum - Stage Gulch (B.)
#265

J. M. Schannep
County Judge

R. E. Bean
Commissioner

J. O. Hales
Commissioner

J. W. Scott
O.S. Market Road Engineer

W. E. Olinger
Roadmaster

RECEIVED
MAR 1931
Market Road Engineer

Filed Mch 24 1931
[illegible]
Clerk

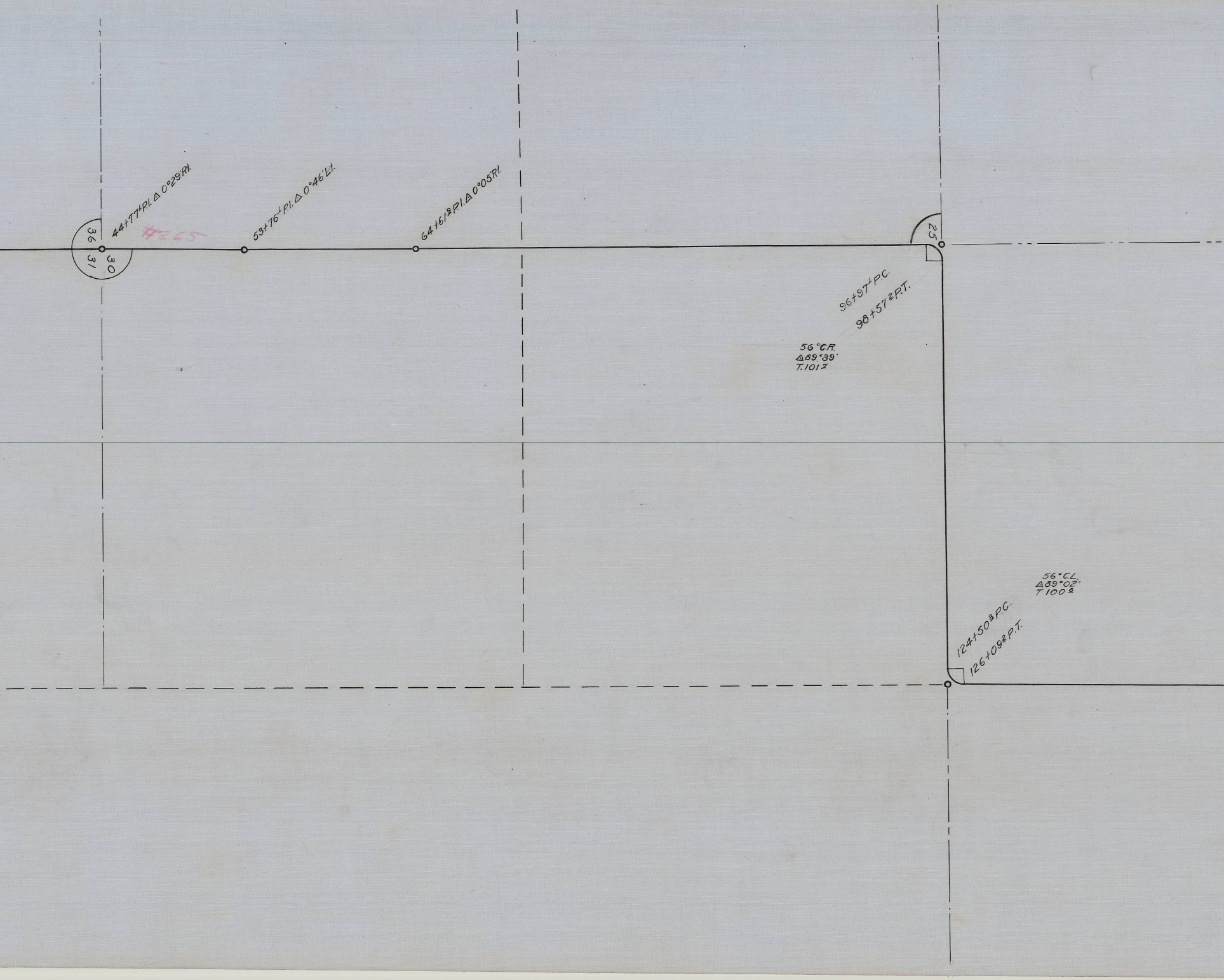
36
31
30
44+77^4 P.I. Δ 0°29' Rt.
#265
53+76^4 P.I. Δ 0°46' Lt.
64+61^9 P.I. Δ 0°05' Rt.
25
96+97^4 P.C.
98+57^2 P.T.
56°C R.
Δ 89°39'
T. 101^7
56° C.L.
Δ 89°02'
T 100^6
124+50^3 P.C.
126+09^2 P.T.

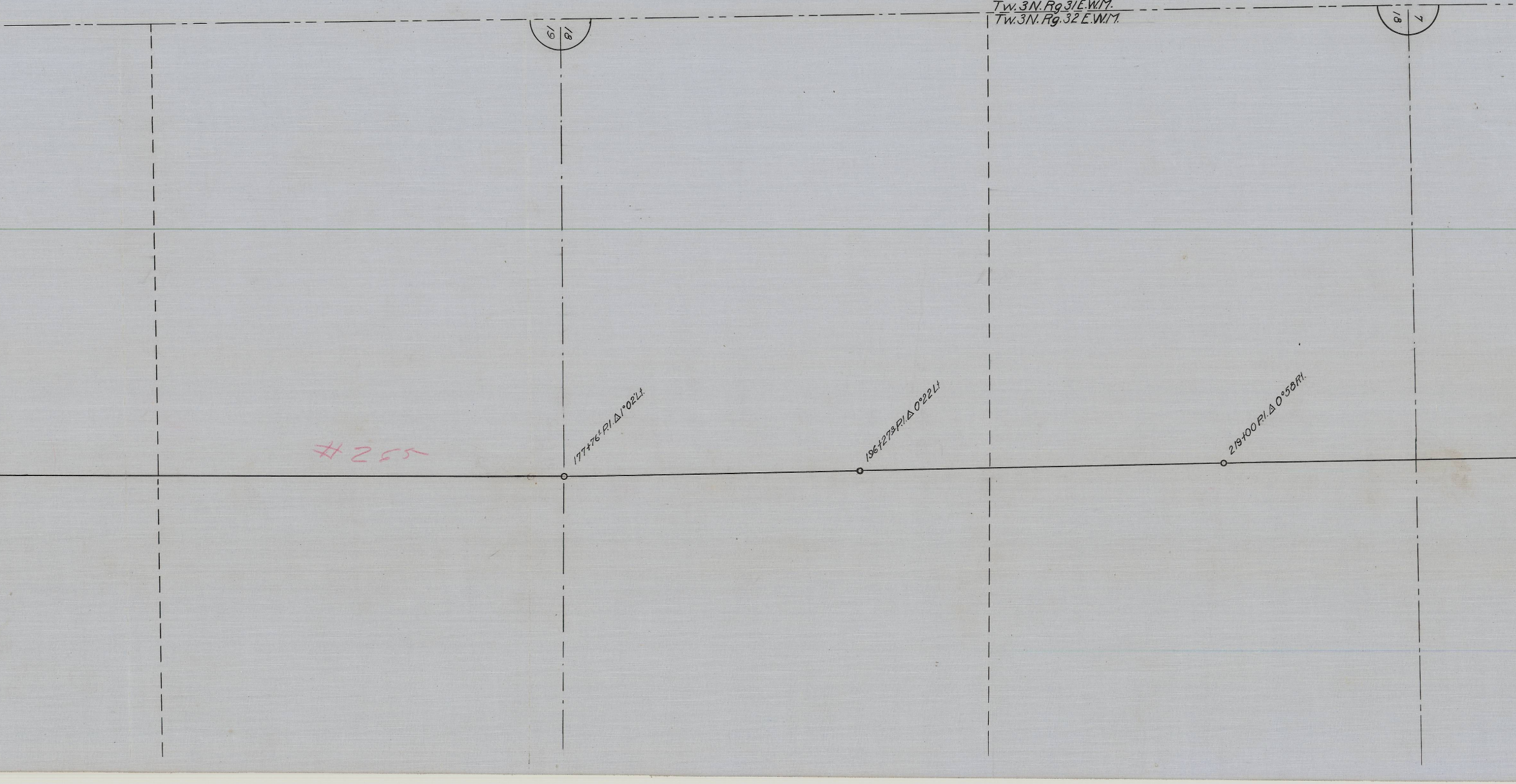
Tw. 3 N. Rg. 31 E. W.M.
Tw. 3 N. Rg. 32 E. W.M.
19
18
18
7
177+76.1 P.I. Δ 1°02' Lt.
196+27.3 P.I. Δ 0°22' Lt.
219+00 P.I. Δ 0°58' Rt.

#255

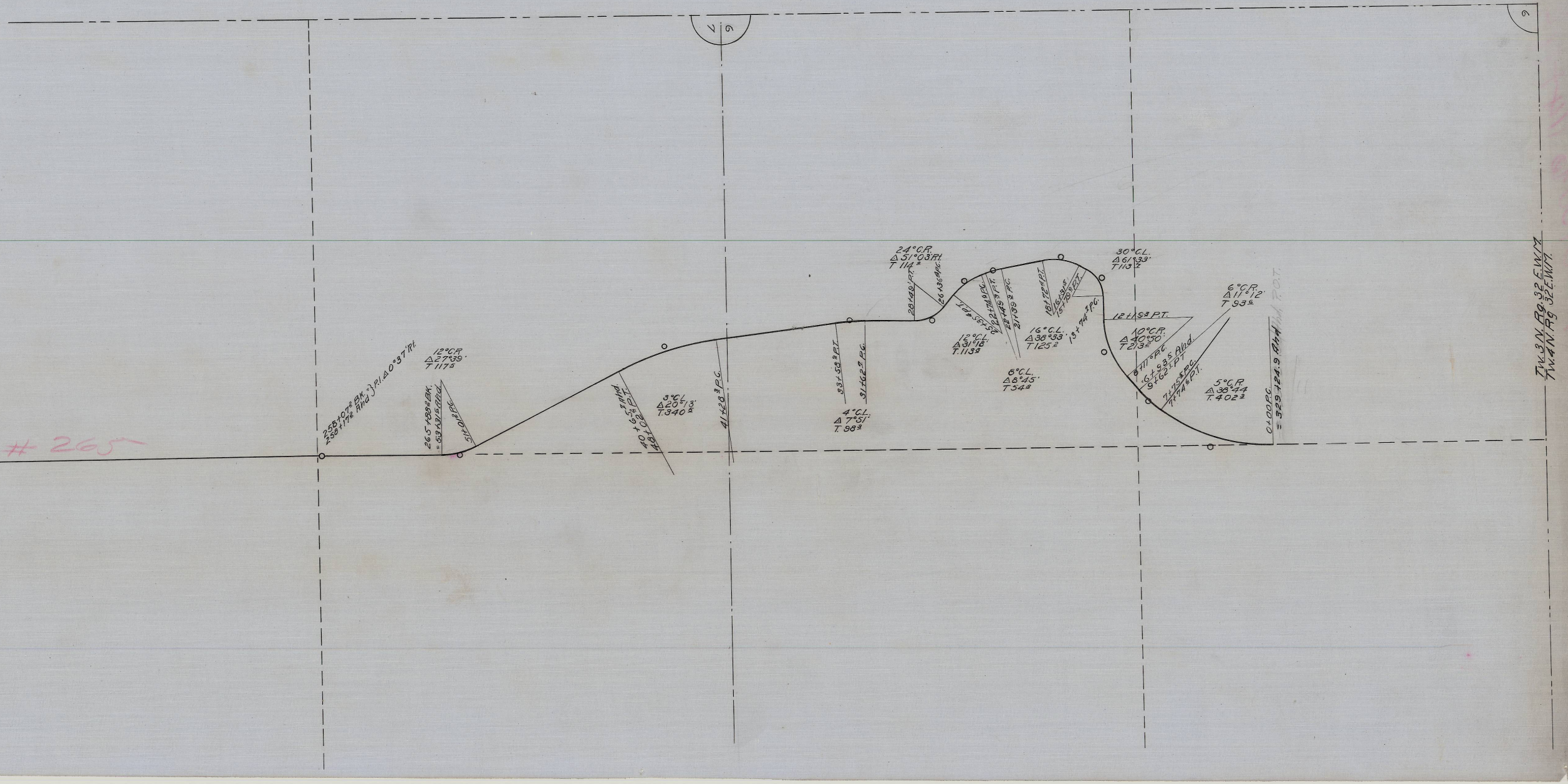

#265
7
6
6
258+07.2 BK. } P.I. Δ0°37' Rt.
258+17.2 Ahd
12°CR
Δ27°39'
T 117.5
265+88.2 BK.
=53+31.6 Ahd.
51+01.8 P.C.
40+65.7 Ahd.
48+02.8 P.T.
3°CL
Δ20°13'
T.340.3
41+28.3 P.C.
33+58.2 P.T.
31+62.7 P.C.
4°C.L.
Δ7°51'
T.98.3
24°C.R.
Δ51°03' Rt.
T 114.2
28+49' P.T.
26+36.4 P.C.
25+35.4 P.T.
22+74.9 P.C.
22+49.3 P.T.
21+39.2 P.C.
12°C.L.
Δ31°18'
T.113.9
6°C.L.
Δ8°45'
T 54.8
18+72.4 P.T.
16+31.5
15+79.9 P.T.
16°C.L.
Δ38°33'
T 125.2
13+74.3 P.C.
30°C.L.
Δ61°33'
T 113.7
12+19.3 P.T.
10°C.R.
Δ40°50'
T 213.2
8+11.0 P.C.
6+93.5 Ahd.
9+62.1 P.T
7+75.5 P.C.
7+74.6 P.T.
6°C.R.
Δ11°12'
T 93.6
5°C.R.
Δ38°44
T.402.3
0+00 P.C.
= 329+24.9 Ahd
P.O.T.
Tw.3 N. Rg. 32 E.W.M.
Tw.4 N. Rg 32 E.W.M.

1100
1125
1013