JVR23

BOX "C"

OREGON STATE HIGHWAY DEPARTMENT

Located Line

# PENDLETON — EMIGRANT HILL SECTION

## OLD OREGON TRAIL HIGHWAY

UMATILLA COUNTY

Scale: 1 inch = 100 feet

Traced by L. J. Sept, 1966
Rev. Dec. 1967
Rev. Feb., 1968

GRID BEARINGS–NORTH ZONE

PART 1 OF 4 PARTS

DRG. NO. 8B-36-23

*Access Control Line* — — — — —

*'Set Pin' Indicates Set 5/8" x 30" Capped Iron Pin & Guard Post.*
*'Set Mon' Indicates Set Brass Disk in Concrete Monument.*
*Survey Submitted:*

*"As Constructed" West Unit*

WENDELL E. SCHWARTZ
2010
NOV. 4, 1955

T. 2 N., R. 33 E. W. M.
8B-36-23

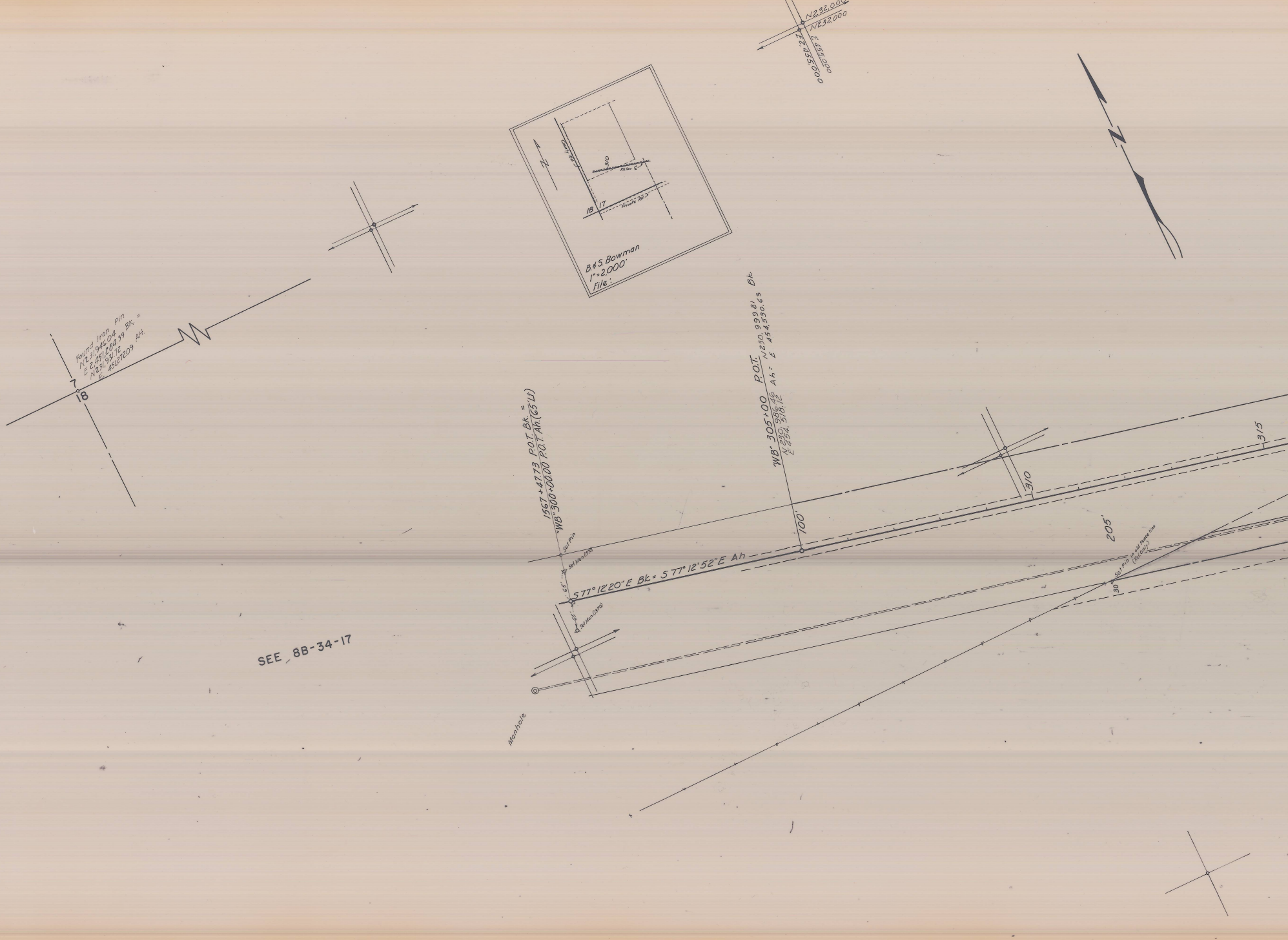
N232,000
N232,000
E 455,000
E 2,455,000
B.&S. Bowman
1" = 2,000'
File:
County Rd.
310
Reloc. ℄
Private Rd.
18
17
Found Iron Pin
N231,946.04
E 2,451,284.39 Bk. =
N231,931.72
E 451,272.09 Ah.
7
18
1567+47.73 P.O.T. Bk. =
"WB" 300+00.00 P.O.T. Ah. (65' Lt)
"WB" 305+00 P.O.T.
N230,999.81
E 454,530.63 Bk
Ah =
N 230,986.46
E 454,518.12
Set Pin
Set Mon (1970)
65'
S 77° 12' 20" E Bk = S 77° 12' 52" E Ah
65'
Set Mon (1970)
100'
310
315
205'
Set Pin in old Fence line (Ref. Only)
30
Manhole
SEE 8B-34-17

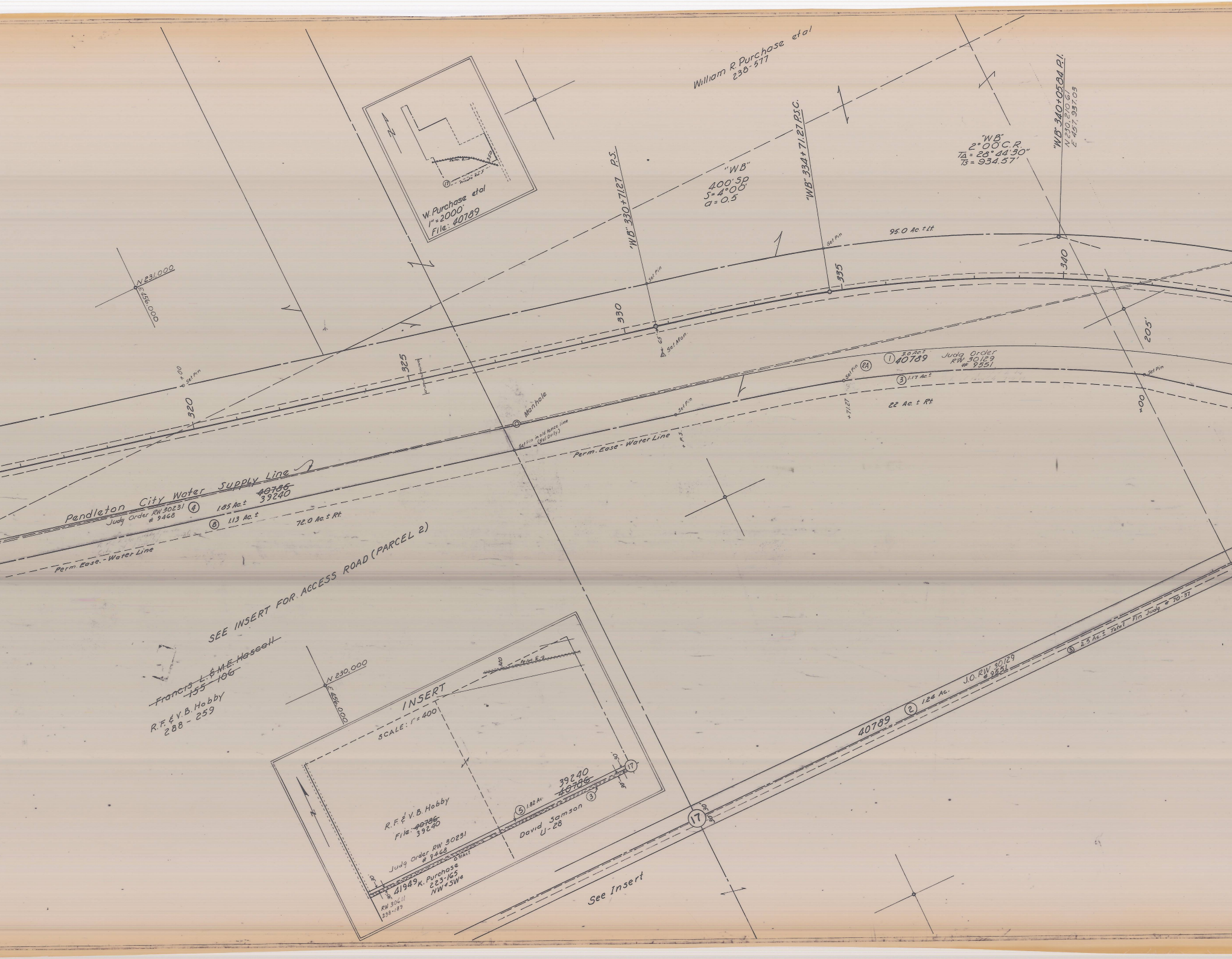
William R. Purchase etal
238-577
W. Purchase etal
1" = 2000'
File: 40789
"WB" 330+71.27 P.S.
"WB"
400' Sp
S = 4°00'
a = 0.5
"WB" 334+71.27 P.S.C.
"WB"
2°00' C.R.
TA = 28°44'30"
Ts = 934.57'
"WB" 340+05.84 P.I.
N 230,210.61
E 457,937.03
95.0 Ac. ± Lt.
N 231,000
E 456,000
Set Pin
330
335
340
205'
Set Mon.
65'
+00
Set Pin
320
325
Manhole
Set Pin in old fence line (Ref. Only)
① 3.0 Ac. ± 40789
Judg Order RW 30129 # 9551
RA
③ 1.17 Ac. ±
+71.27
22 Ac. ± Rt.
+00
Perm. Ease - Water Line
Pendleton City Water Supply Line
Judg Order RW 30231 # 9468
④ 1.85 Ac. ±
~~40786~~
39240
⑧ 1.13 Ac. ±
72.0 Ac. ± Rt.
Perm. Ease. - Water Line
SEE INSERT FOR ACCESS ROAD (PARCEL 2)
~~Francis L. & M.E. Hascall~~
~~155 - 106~~
R.F. & V.B. Hobby
288 - 259
N 230,000
E 456,000
INSERT
SCALE: 1" = 400
R.F. & V.B. Hobby
File: ~~40786~~ 39240
Judg Order RW 30231 # 9468
0.91 Ac. ±
41949
K. Purchase
223-165
NW¼SW¼
RW 30611
298-189
⑤ 1.82 Ac.
David Samson
U-28
39240
~~40786~~
③
⑰
30'
30'
N
40789
② 1.24 Ac.
J.O. RW 30129 # 9551
③ 2.5 Ac. ± Total Fin Judg # 70-37
⑰
30'
30'
See Insert

T. 2 N., R. 33 E. W.M.
8B-36-23

SEE 7B-17-9
FOR PRIOR RW

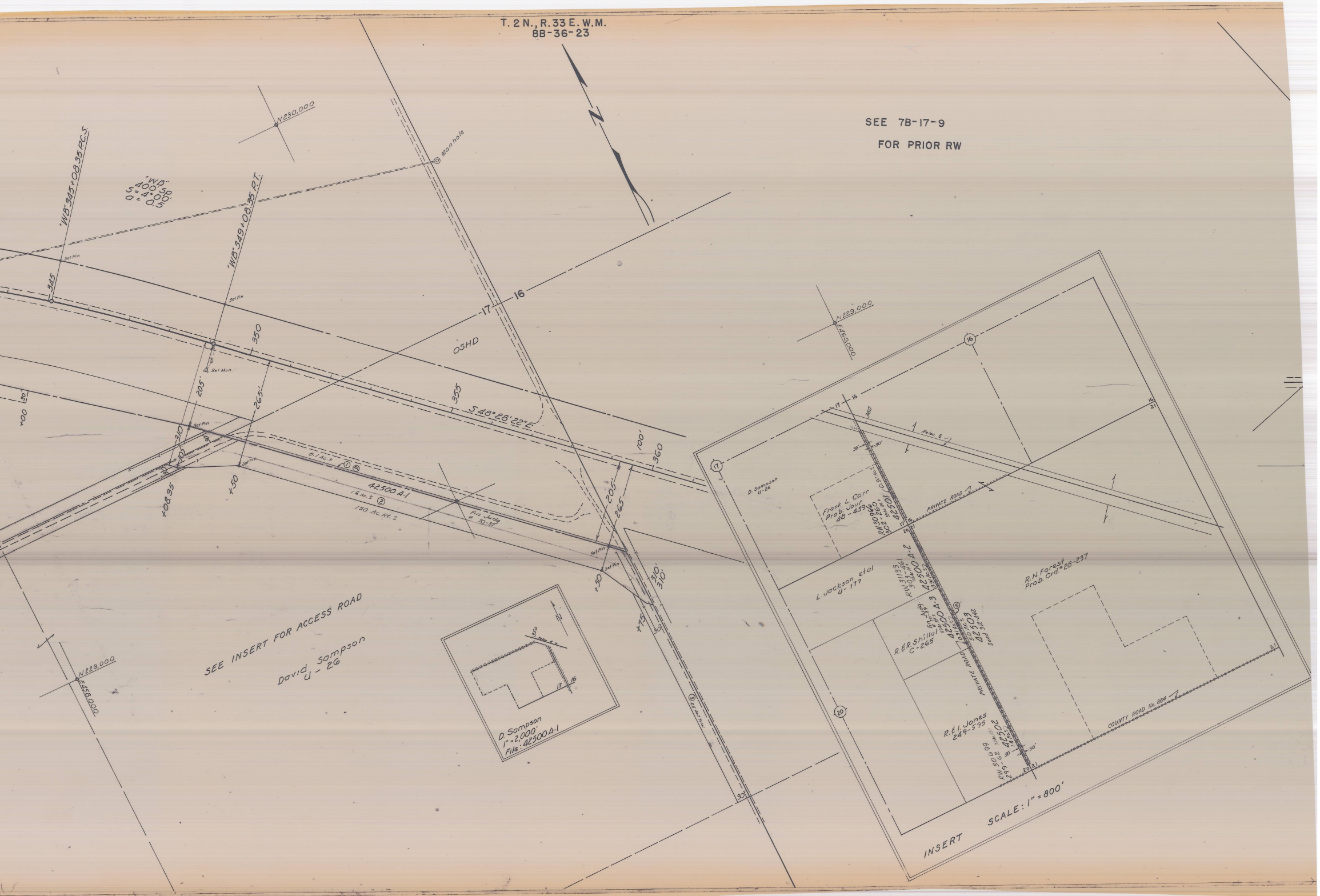
N
N230,000
Manhole
"WB" 345+08.35 P.C.S.
"WB" 349+08.35 P.T.
"WB"
400.50
S = 4°00'
D = 0.5
345
350
355
360
Set Pin
Set Mon.
17
16
OSHD
S 48° 28' 22" E
205'
265'
310'
100'
+00
+08.35
+50
+75
30
0.1 Ac. ± ①
42500 A-1
1.6 Ac. ± ②
150 Ac. Rt. ±
Fin Judy
SEE INSERT FOR ACCESS ROAD
David Sampson
U-26
N229,000
E658,000
D. Sampson
1" = 2,000'
File: 42500 A-1
N229,000
E660,000
D. Sampson
U-26
Frank L. Carr
Prob. Jour. 48-459
RW 30766
302-260
42501
RW 31193
303-161
42500 A-2
42500 A-3
L. Jackson et al
U-177
R. & R. Shillal
C-265
42503
Deed 312-442
PRIVATE ROAD
R. N. Forest
Prob. Ord. 28-237
R. & I. Jones
249-595
RW 30699
299-62
42502
COUNTY ROAD No. 884
Reloc. 6
20
21
INSERT
SCALE: 1" = 800'