Box "M"

3MK31

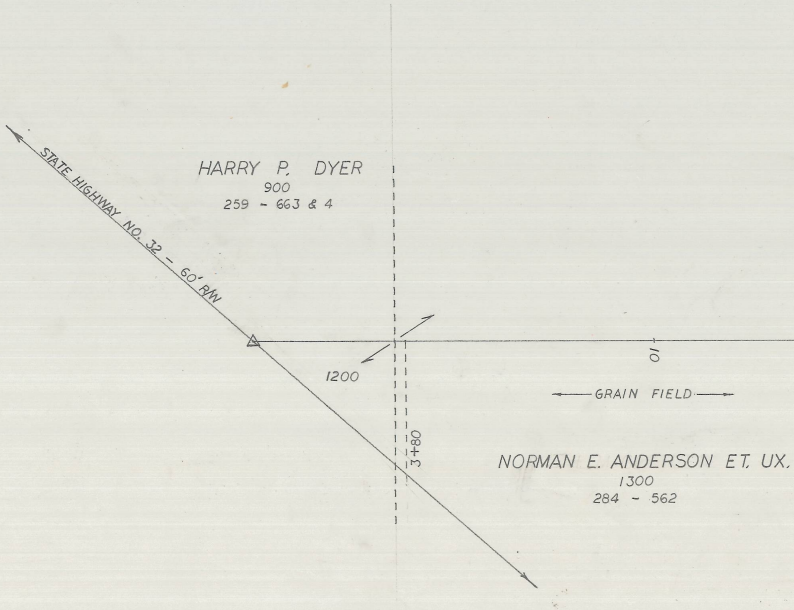
HARRY P. DYER
900
259 - 663 & 4
STATE HIGHWAY NO. 32 - 60' R/W
1200
3+80
10
GRAIN FIELD
NORMAN E. ANDERSON ET. UX.
1300
284 - 562

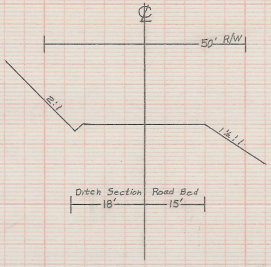
℄
50' R/W
2:1
1¼:1
Ditch Section
Road Bed
18'
15'

TYPICAL SECTION

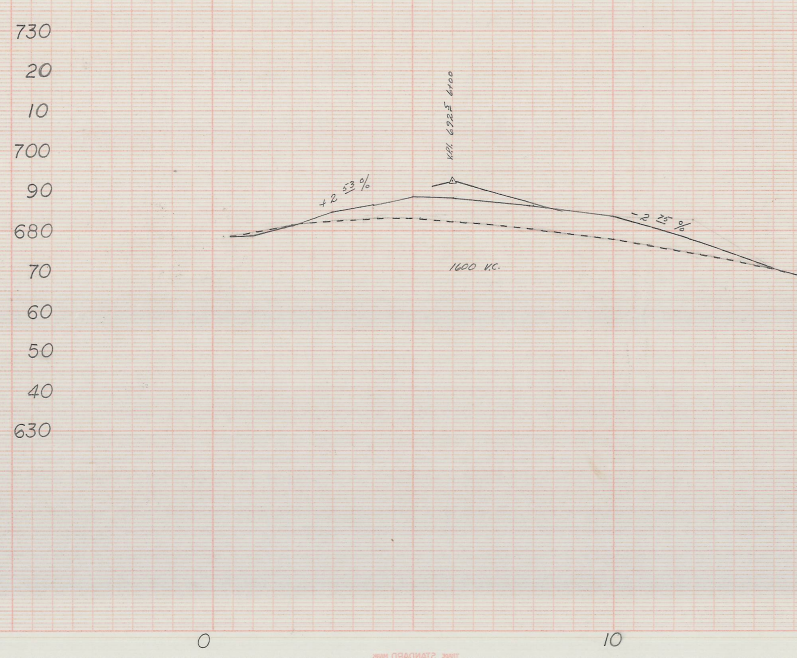

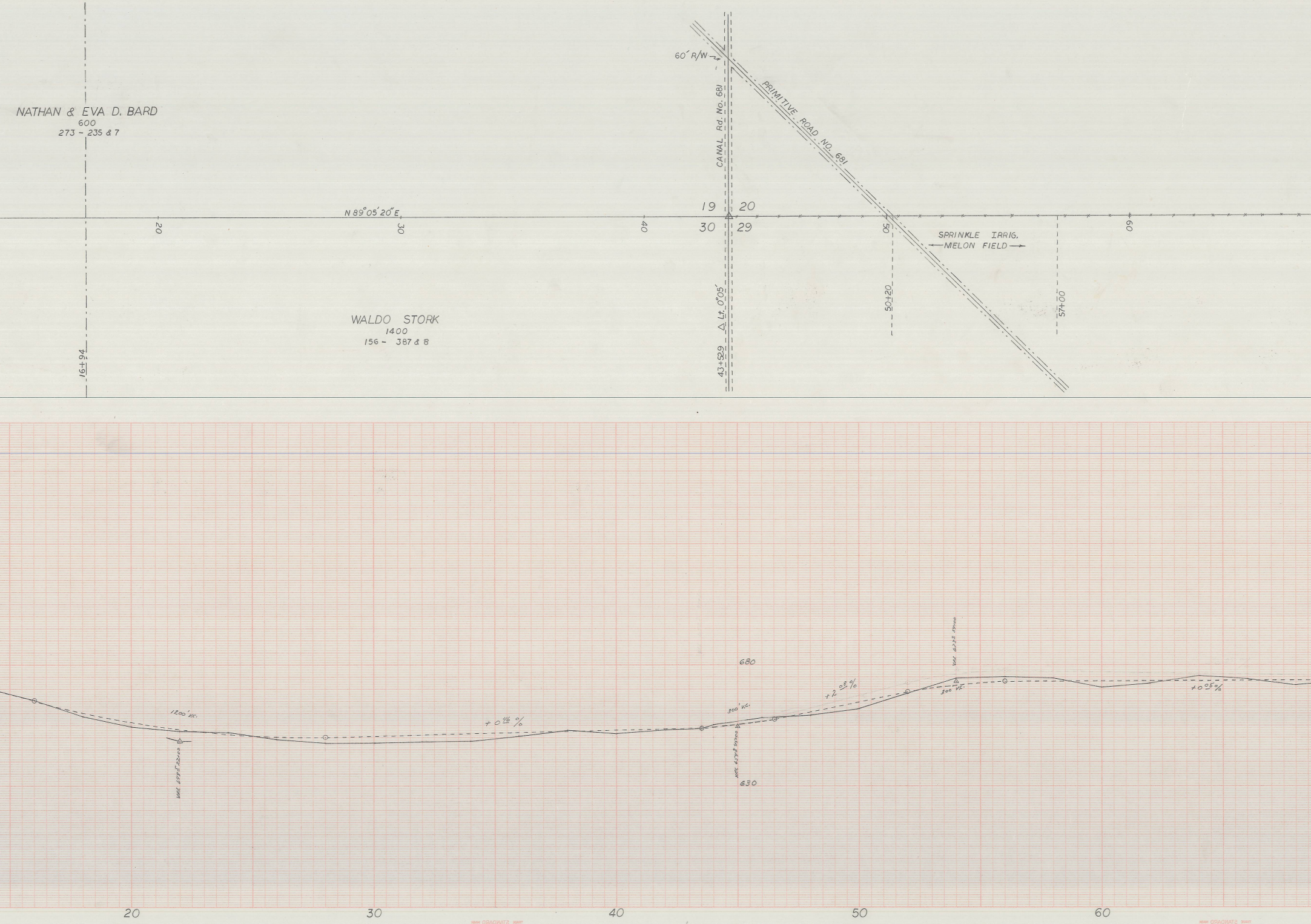
NATHAN & EVA D. BARD
600
273 - 235 & 7
16+94
N 89°05'20" E
20
30
40
WALDO STORK
1400
156 - 387 & 8
60' R/W
CANAL Rd. No. 681
PRIMITIVE ROAD NO. 681
19
20
30
29
△ Lt. 0°05'
43+529
50
50+20
SPRINKLE IRRIG.
← MELON FIELD →
57+00
60
1200' V.C.
VPI 645± 22+00
+ 0.16 %
300' V.C.
VPI 653± 45+00
680
630
+ 2.08 %
VPI 673± 54+00
300 V.C.
+ 0.05 %
20
30
40
50
60


SHIGENO FARMS
INC.
400
300
283 - 533 & 1
FOUND "+" ON ROCK
70
80
N 89° 00′ 20″ E
90
EDWARDS Rd. No. 596
20
21
29
28
100
110
N 87° 40′ 20″ E
THEODORE A. WARREN
1501
267 - 400
70+41.6
97+41.7 Δ Lt. 1° 20′
N
MAP SCALE
1″ = 200′

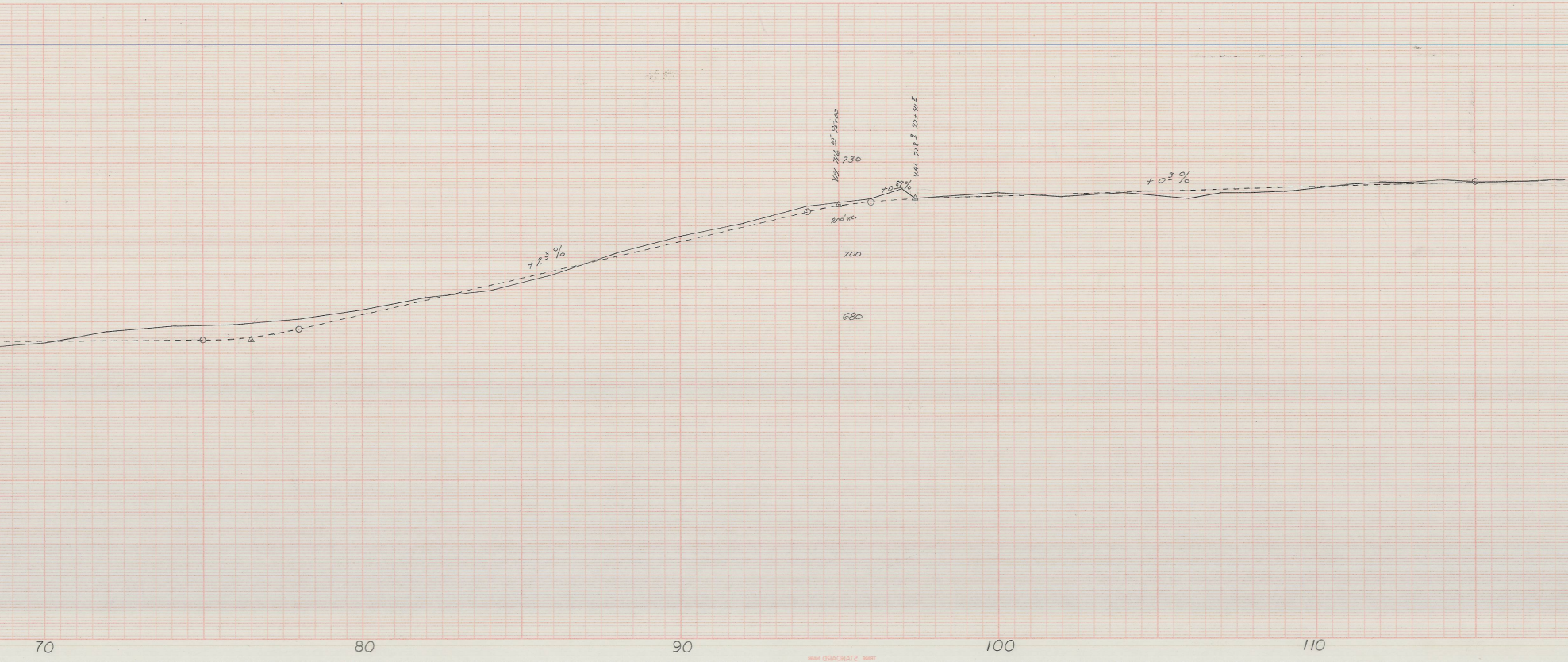

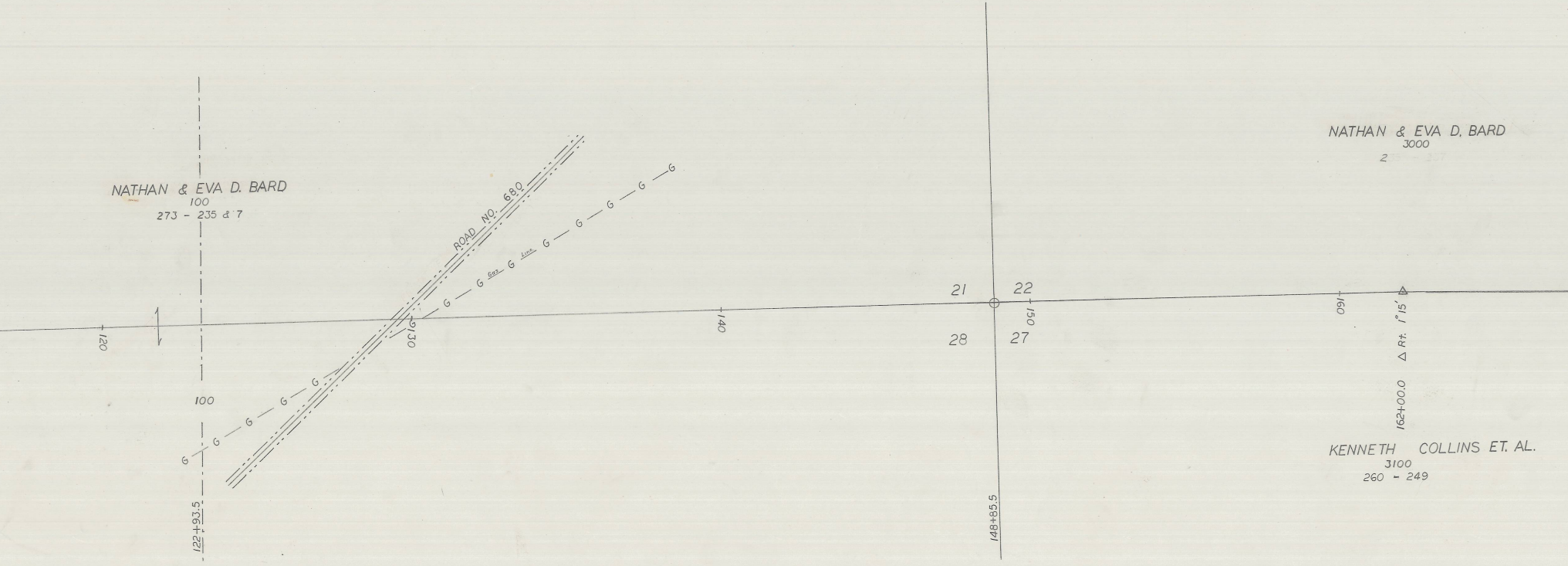
NATHAN & EVA D. BARD
100
273 - 235 & 7
ROAD NO. 680
G — G — G — G — G — G
G — G 603 G Line G — G — G — G — G — G
100
122+93.5
120
130
140
21
22
28
27
150
148+85.5
160
△ Rt. 1°15'
162+00.0
NATHAN & EVA D. BARD
3000
235 - 237
KENNETH COLLINS ET. AL.
3100
260 - 249

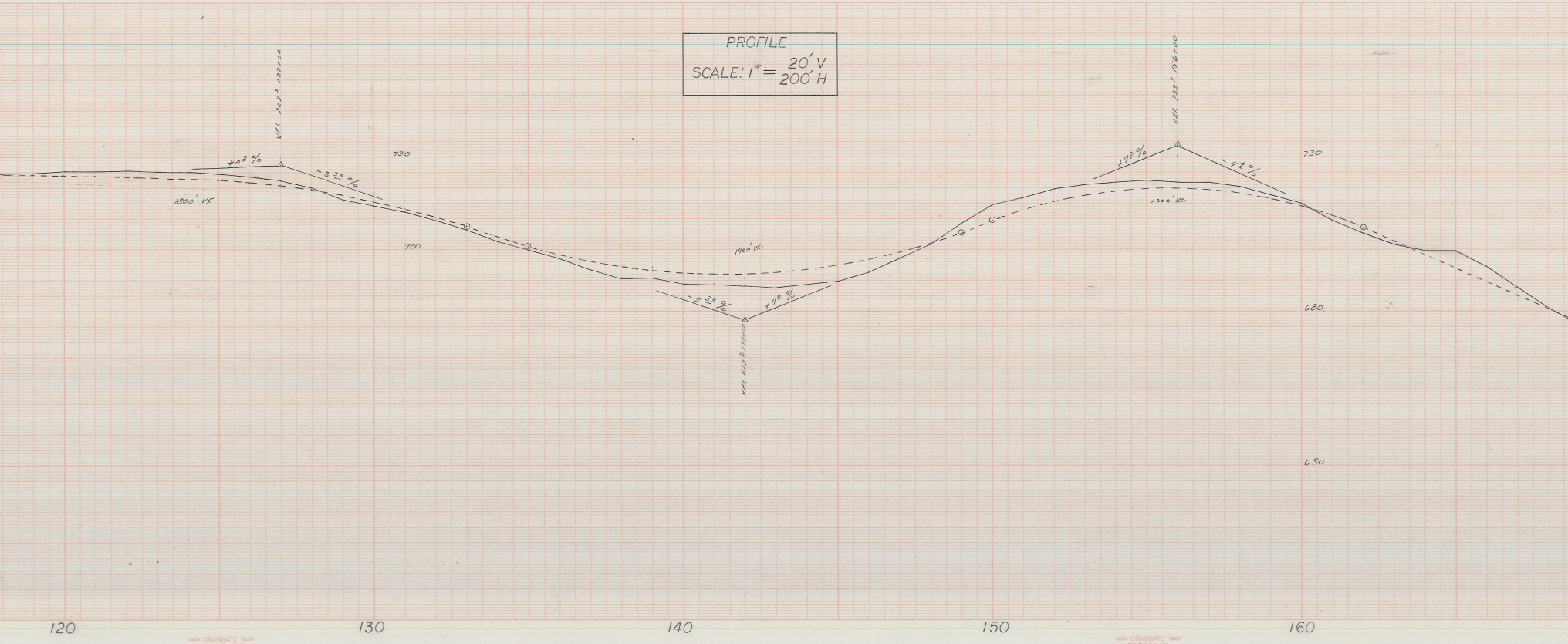

PROFILE
SCALE: 1" = 20' V / 200' H

V.P.I. 727.5 127+00
+0.3 %
-3.33 %
1800' V.C.
730
700
1400' V.C.
-3.33 %
+4.0 %
V.P.I. 677± 142+00
+4.0 %
V.P.I. 733± 156+00
-4.0 %
1200' V.C.
730
680
630
120
130
140
150
160

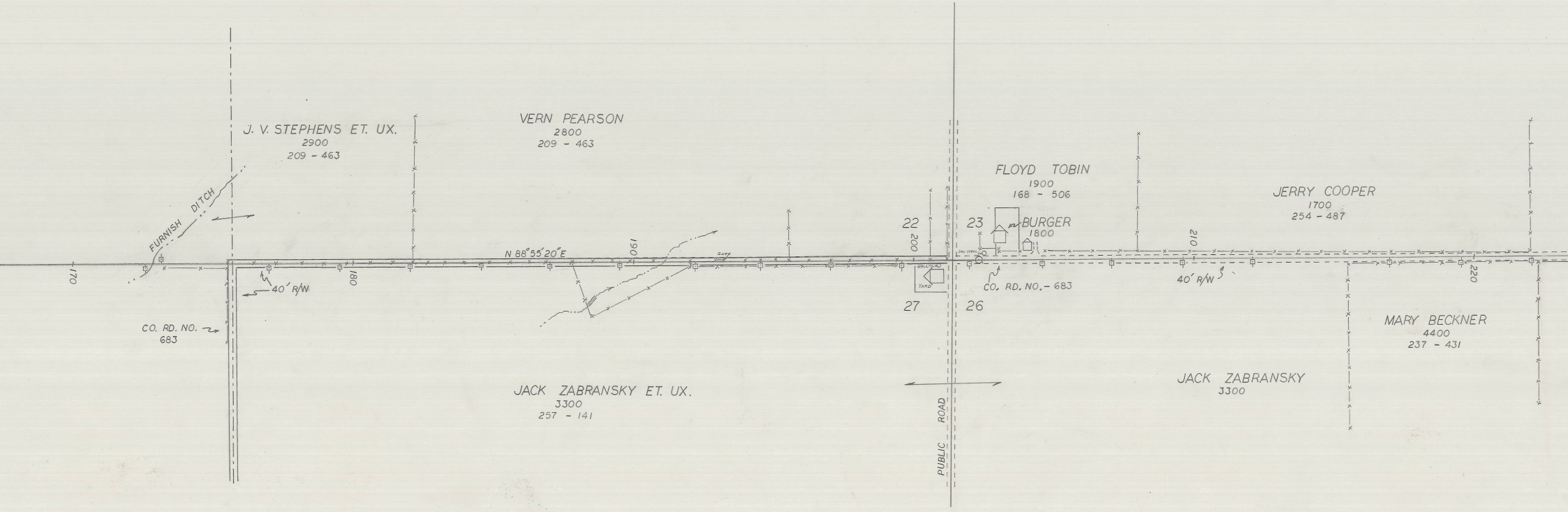
J. V. STEPHENS ET. UX.
2900
209 - 463
VERN PEARSON
2800
209 - 463
FURNISH DITCH
N 88°55'20"E
170
180
190
200
210
220
40' R/W
CO. RD. NO. 683
22
23
27
26
FLOYD TOBIN
1900
168 - 506
BURGER
1800
JERRY COOPER
1700
254 - 487
CO. RD. NO. - 683
40' R/W
MARY BECKNER
4400
237 - 431
JACK ZABRANSKY ET. UX.
3300
257 - 141
JACK ZABRANSKY
3300
PUBLIC ROAD
YARD

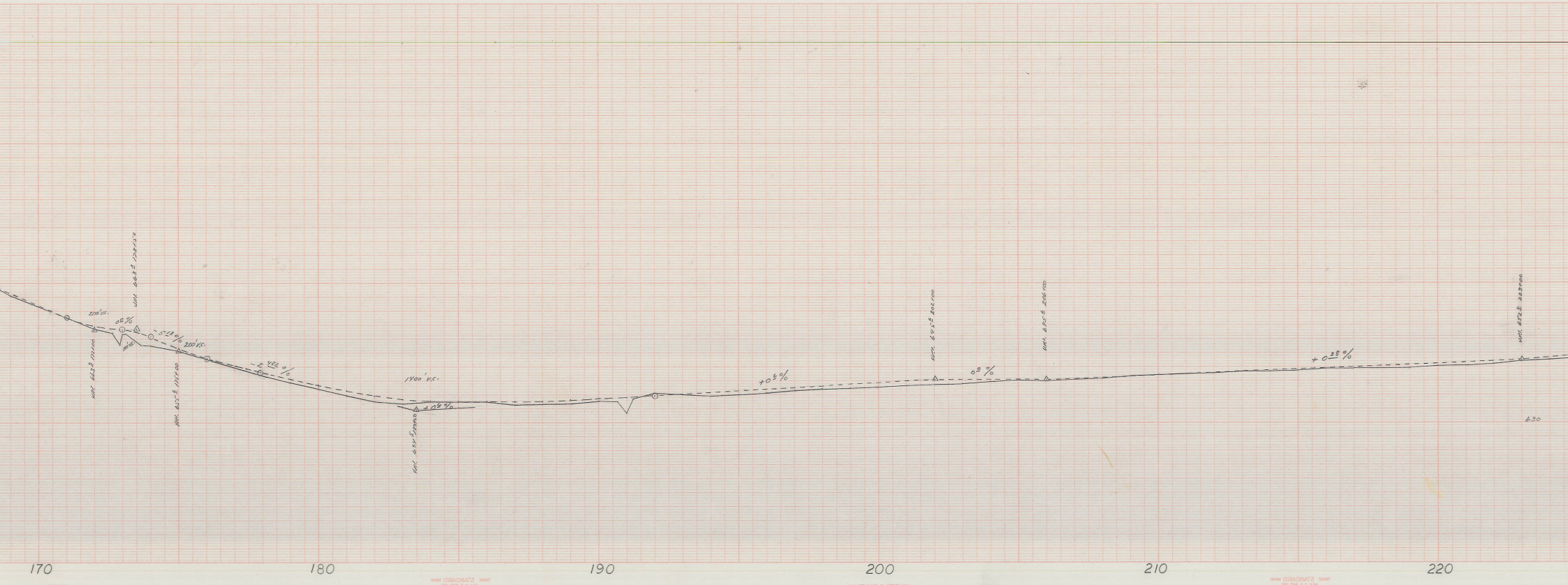

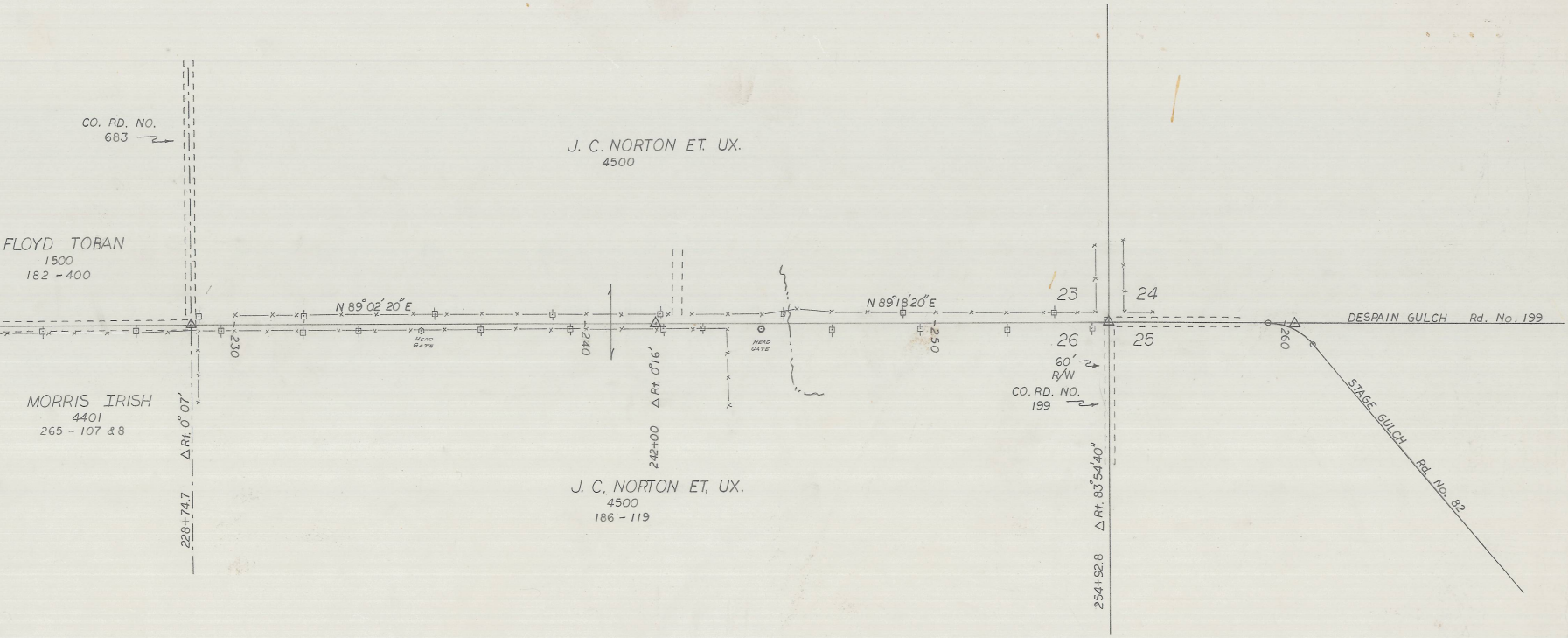
CO. RD. NO. 683
J. C. NORTON ET. UX.
4500
FLOYD TOBAN
1500
182 - 400
N 89°02′20″E
N 89°18′20″E
HEAD GATE
HEAD GATE
230
240
250
260
23
24
26
25
60′ R/W
CO. RD. NO. 199
DESPAIN GULCH Rd. No. 199
STAGE GULCH Rd. No. 82
MORRIS IRISH
4401
265 - 107 & 8
Δ Rt. 0°07′
228+74.7
Δ Rt. 0°16′
242+00
J. C. NORTON ET. UX.
4500
186 - 119
Δ Rt. 83°54′40″
254+92.8

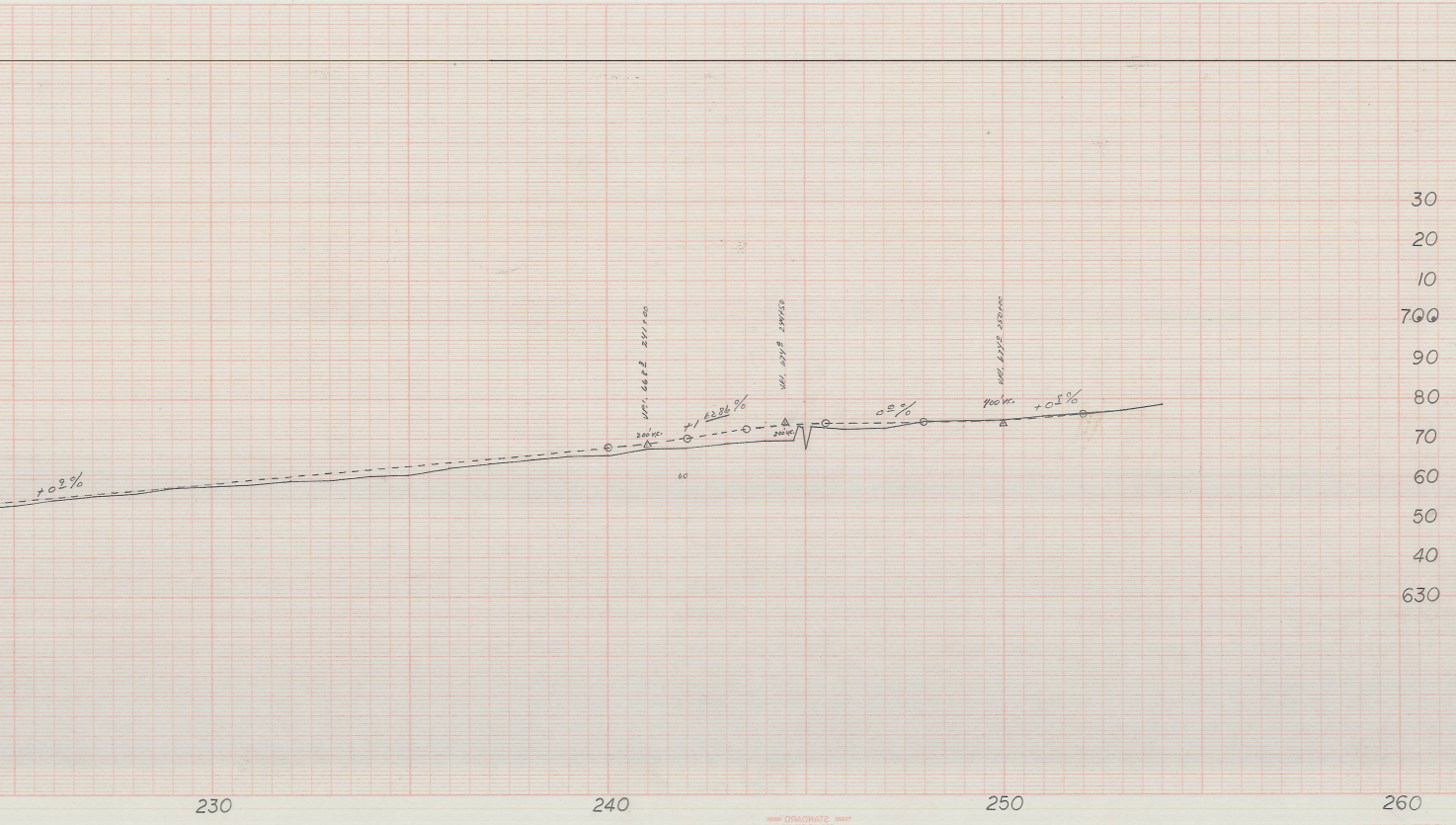
+0.2%
VPI. 668.2 241+00
200′ V.C.
+1.6286 %
VPI. 674.0 244+50
200′ V.C.
0.0%
VPI. 674.0 250+00
400′ V.C.
+0.5%
60
30
20
10
700
90
80
70
60
50
40
630
230
240
250
260

UMATILLA COUNTY ROAD DEPARTMENT
VICINITY MAP & PROFILE
FEEDVILLE — DESPAIN
SEC. 26 30 T. 4 N. R. 29 E.W.M.

COUNTY ROADMASTER
E. F. PALMER

Drn. By D.W.V.
Date : 6/10/66

THE COUNTY COURT
JUDGE : Cecil B Stanton
COMM. :
COMM. : Walter A. Holt