OREGON STATE HIGHWAY DEPARTMENT

Constructed ~~Located~~ Line Map

MISSION - CAYUSE SECTION
UMATILLA COUNTY ROAD
FEDERAL AID SECONDARY No. 473

W. S. Hodge Res Eng'r. Scale: 1 inch = 100 Ft.
May 1954-55 Bearing taken from Old Oregon Trail Highway

6F 9-4

SH. 1

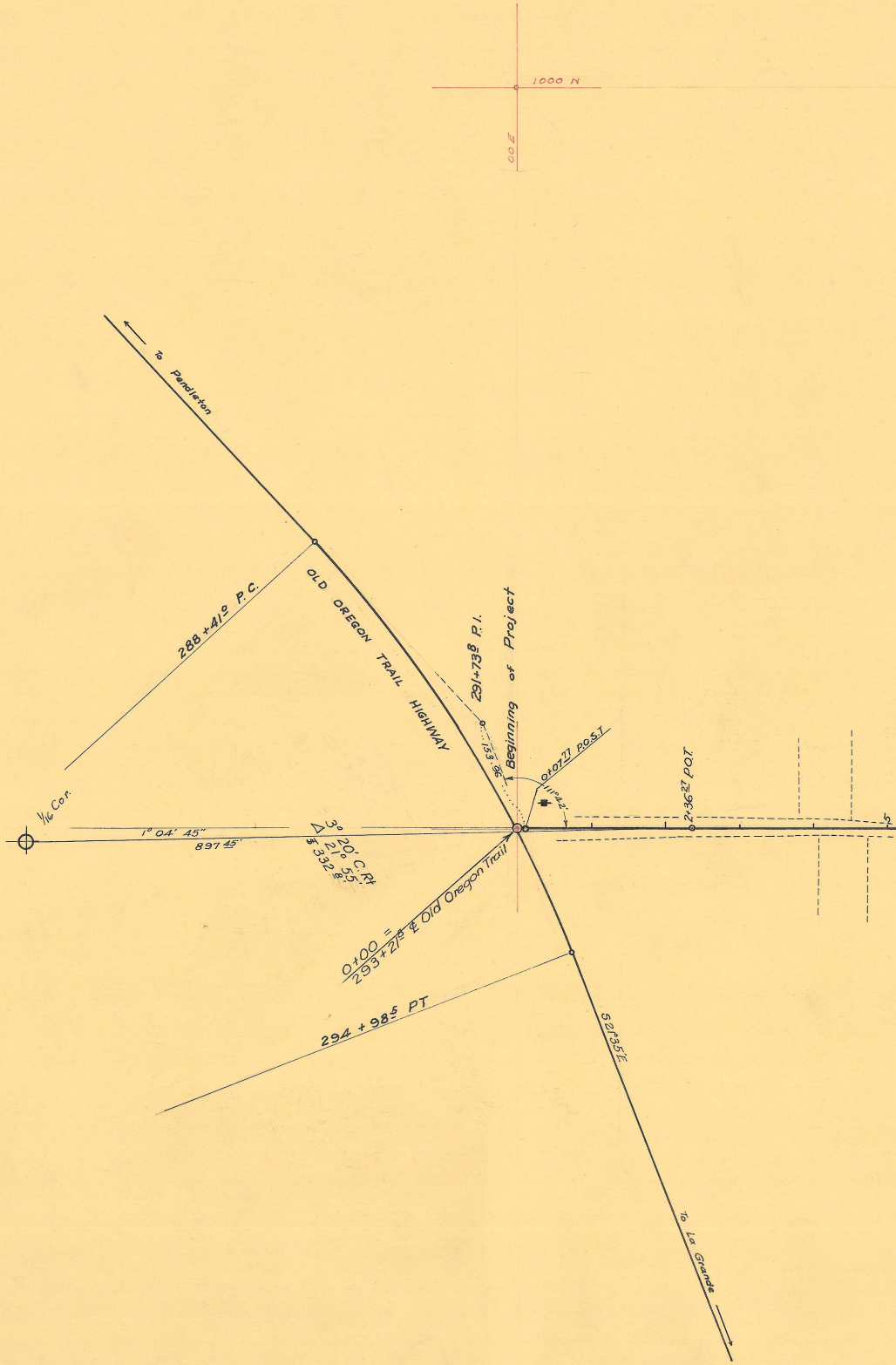
1000 N
00 E
to Pendleton
OLD OREGON TRAIL HIGHWAY
288 + 41.0 P.C.
291+73.8 P.I.
Beginning of Project
96.15.3
0+07.77 P.O.S.T.
111°42'
2+36.27 P.O.T.
1/16 Cor.
1° 04' 45"
897.45'
3° 20' C. Rt
Δ 21° 55'
T 332.8
0+00 = 293+21.5 ℄ Old Oregon Trail
294 + 98.5 PT
S21°35'E
to La Grande

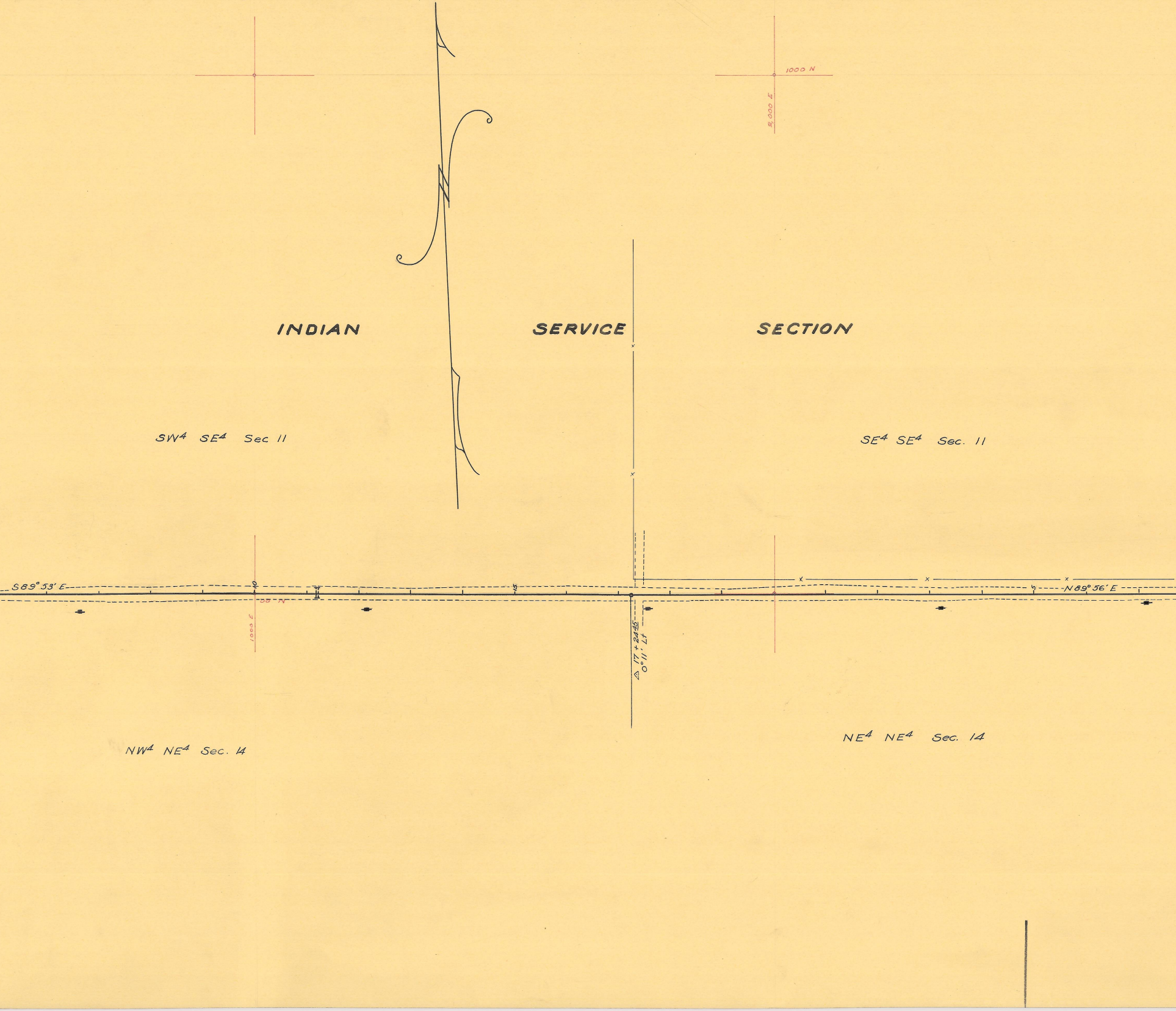
1000 N
2,000 E
INDIAN
SERVICE
SECTION
SW4 SE4 Sec 11
SE4 SE4 Sec. 11
S89° 53' E
10
15
N89° 56' E
00 N
1000 E
Δ 17 + 24.45
0° 11' Lt
NW4 NE4 Sec. 14
NE4 NE4 Sec. 14

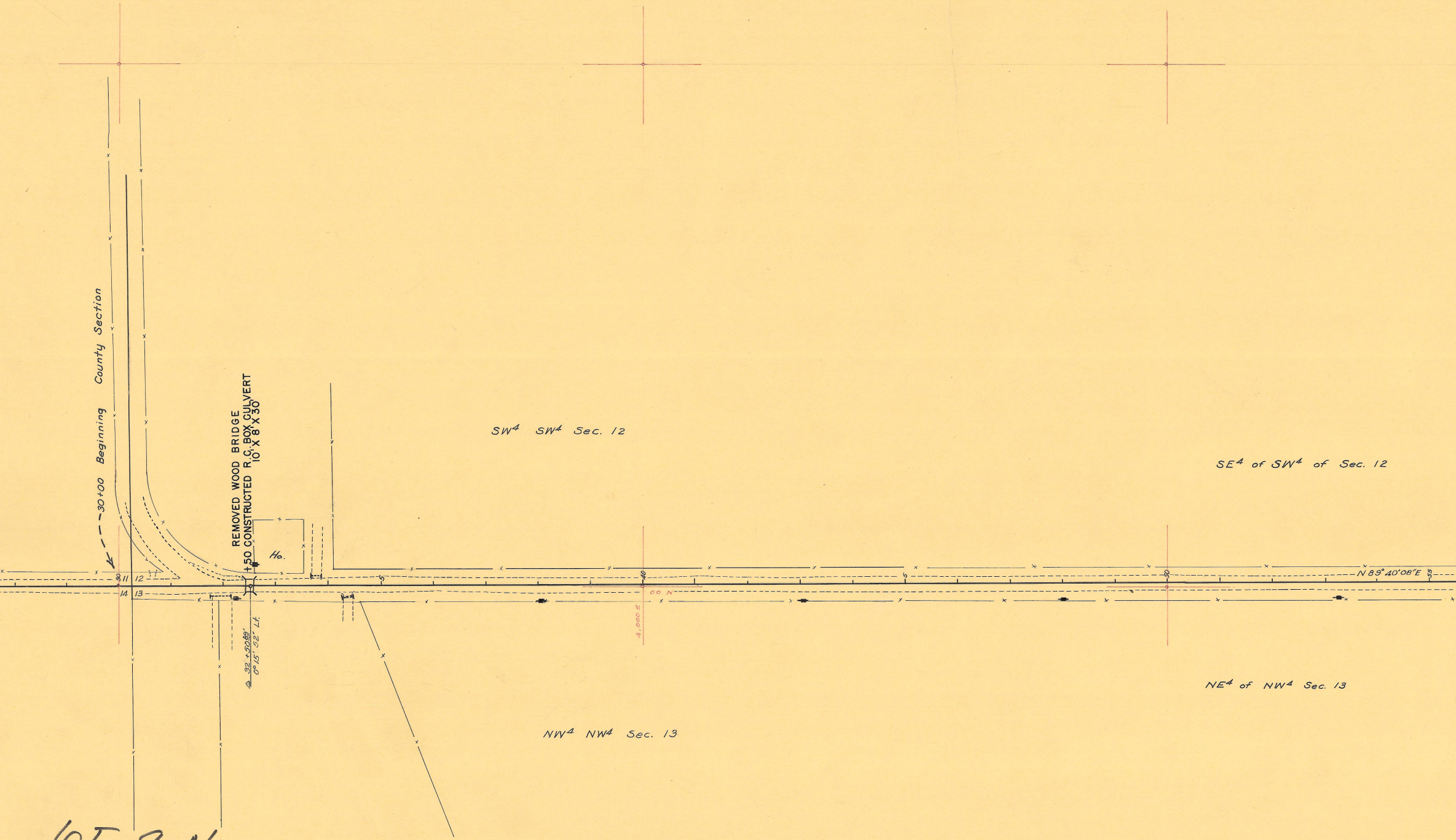
30+00 Beginning County Section
REMOVED WOOD BRIDGE
+50 CONSTRUCTED R.C. BOX CULVERT
10' X 8' X 30'
Ho.
30
11
12
14
13
Δ 32 +50.89'
0° 15' 52" Lt.
5
40
00 N
4,000 E
5
50
N 89° 40' 08" E
55
SW4 SW4 Sec. 12
SE4 of SW4 of Sec. 12
NW4 NW4 Sec. 13
NE4 of NW4 Sec. 13

6F 9-4
SH. 2

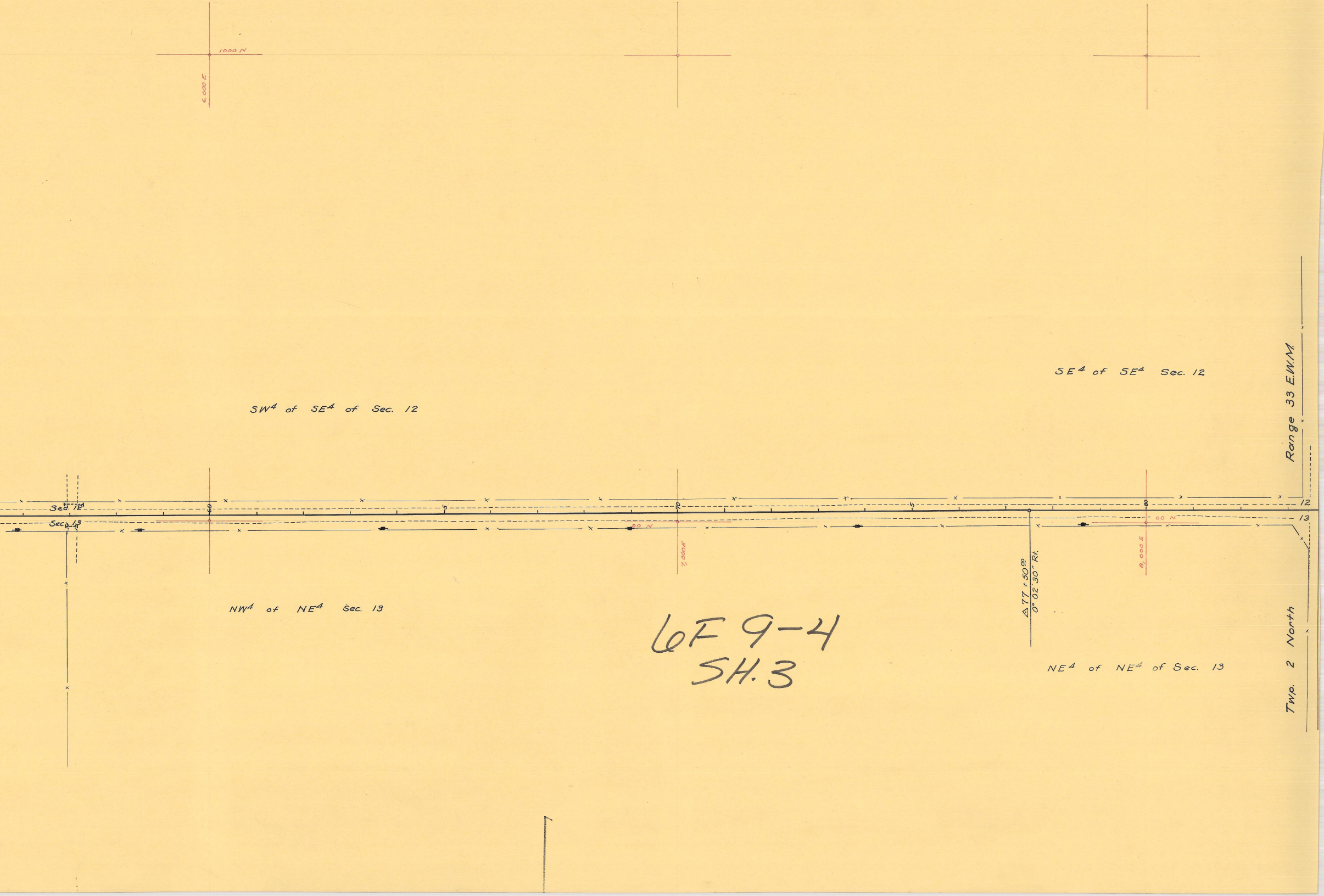
1000 N
6,000 E
SW4 of SE4 of Sec. 12
SE4 of SE4 Sec. 12
Range 33 E.W.M.
Sec. 12
Sec. 13
60
70
80
5
5
12
13
00 N
00 N
7,000E
8,000 E
Δ77 + 50.00
0° 02' 30" Rt.
NW4 of NE4 Sec. 13
NE4 of NE4 of Sec. 13
Twp. 2 North

6F 9-4
SH. 3