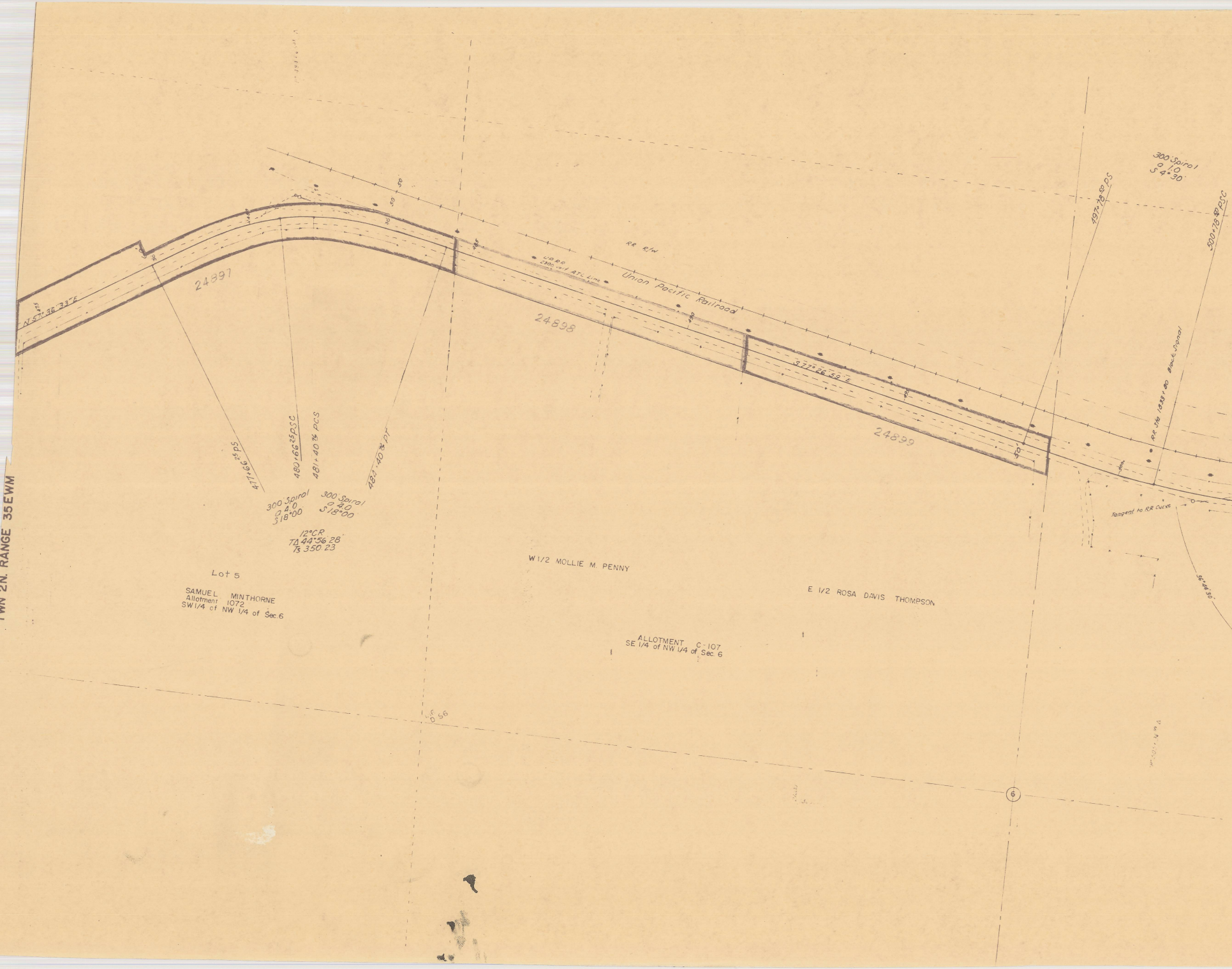
TWN 2N. RANGE 35EWM
N 57°36'33"E
24897
24898
24899
RR R/W
UPRR
2300 Volt ATC Line
Union Pacific Railroad
S 77°26'59"E
477+66.25 PS
480+66.25 PSC
481+40.76 PCS
481+40.76 PT
300 Spiral
a 4.0
S 18°00
300 Spiral
a 4.0
S 18°00
12°CR
TΔ 44°56'28"
Ts 350.23
Lot 5
SAMUEL MINTHORNE
Allotment 1072
SW 1/4 of NW 1/4 of Sec. 6
W 1/2 MOLLIE M. PENNY
E 1/2 ROSA DAVIS THOMPSON
ALLOTMENT C-107
SE 1/4 of NW 1/4 of Sec. 6
497+78.50 PS
300 Spiral
a 1.0
S 4°30'
500+78.50 PSC
RR Sta 1835+80 Block Signal
50'
500
Tangent to RR Curve
⑥

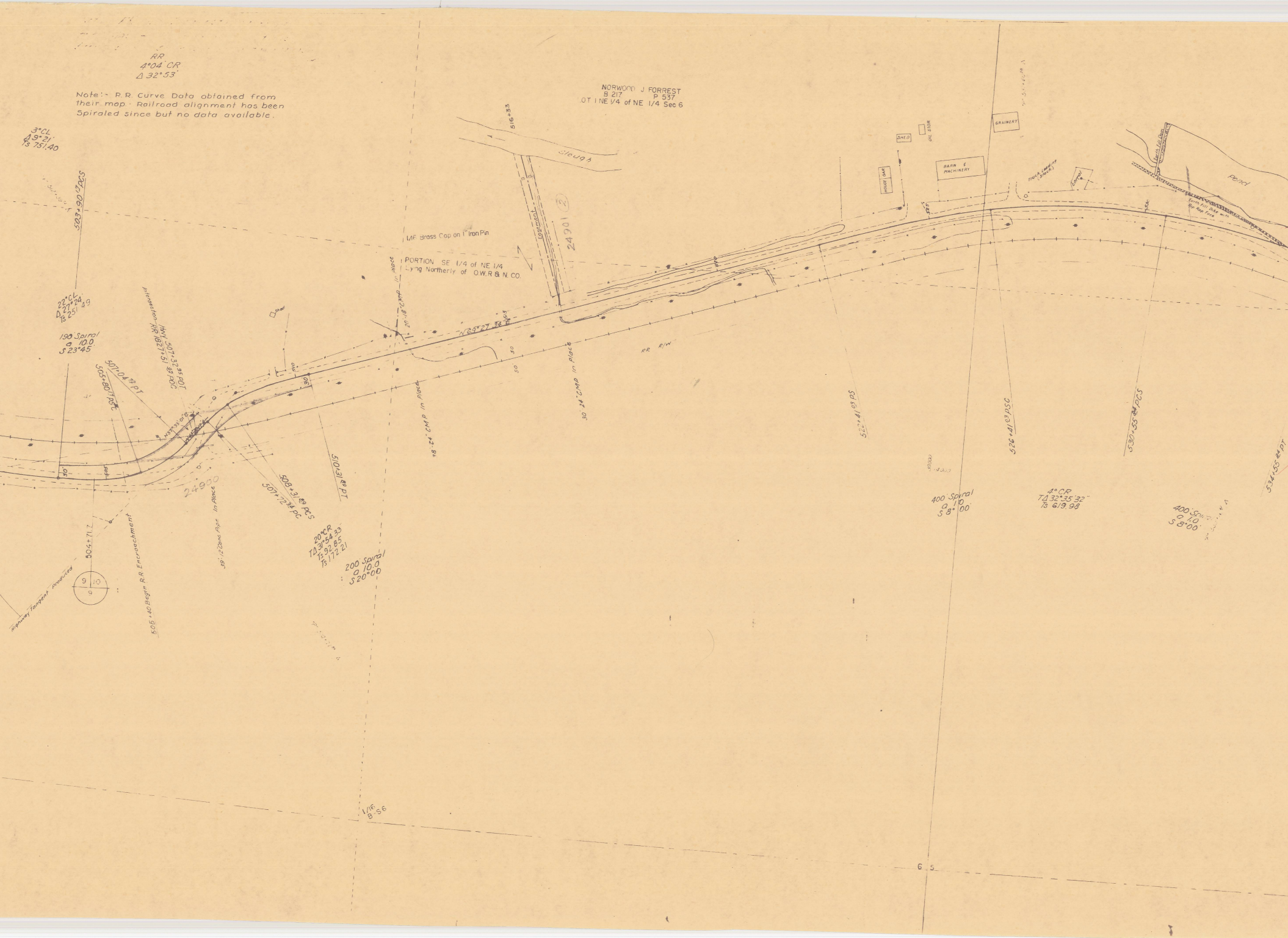

Note:- R.R. Curve Data obtained from their map. Railroad alignment has been Spiraled since but no data available.

RR
4°04' CR
Δ 32°53'
3°CL
Δ 9°21'
Ts 751.40
503+90.17 PCS
22°CL
Δ 27°24'
Ts 251.49
190' Spiral
a 10.0
S 23°45'
507+04.72 PT
505+80.17 PSC
Intersection Hwy 507+32.95 POT
RR 1827+51.82 POC
N37°33'01"E
30'
505
24900
504+71.7
9
10
9
Highway Tangent produced
505+40 Begin R.R. Encroachment
39' 12" Conc Pipe In Place
508+31.89 PCS
507+72.34 PC
510+31.89 PT
20°CR
TΔ 31°54'33"
Ts 92.85
Ts 172.21
200' Spiral
a 10.0
S 20°00'
Shed
510
1/16 Brass Cap on 1" Iron Pin
PORTION SE 1/4 of NE 1/4
Lying Northerly of O.W.R & N. CO.
20' 18" CMP in place
38' 24" CMP in place
N69°27'34"E
515
50
50
30' 24" CMP In Place
RR R/W
NORWOOD J FORREST
B 217 P 537
LOT I NE 1/4 of NE 1/4 Sec 6
516+33
Slough
15
15
Easement
24901 ②
520
522+41.03 PS
SHED
OIL STOR
HOUSE
GAR
BARN & MACHINERY
GRAINERY
525
Truck Loading (Stock)
Corral
530
Earth Fill Dam
Earth Fill Dike with Rip Rap Face
Pond
526+41.03 PSC
530+55.84 PCS
534+55.84 PT
400' Spiral
a 1.0
S 8°00'
4° CR
TΔ 32°35'32"
Ts 619.98
400' Spiral
a 1.0
S 8°00'
1/16
B S6
G 5

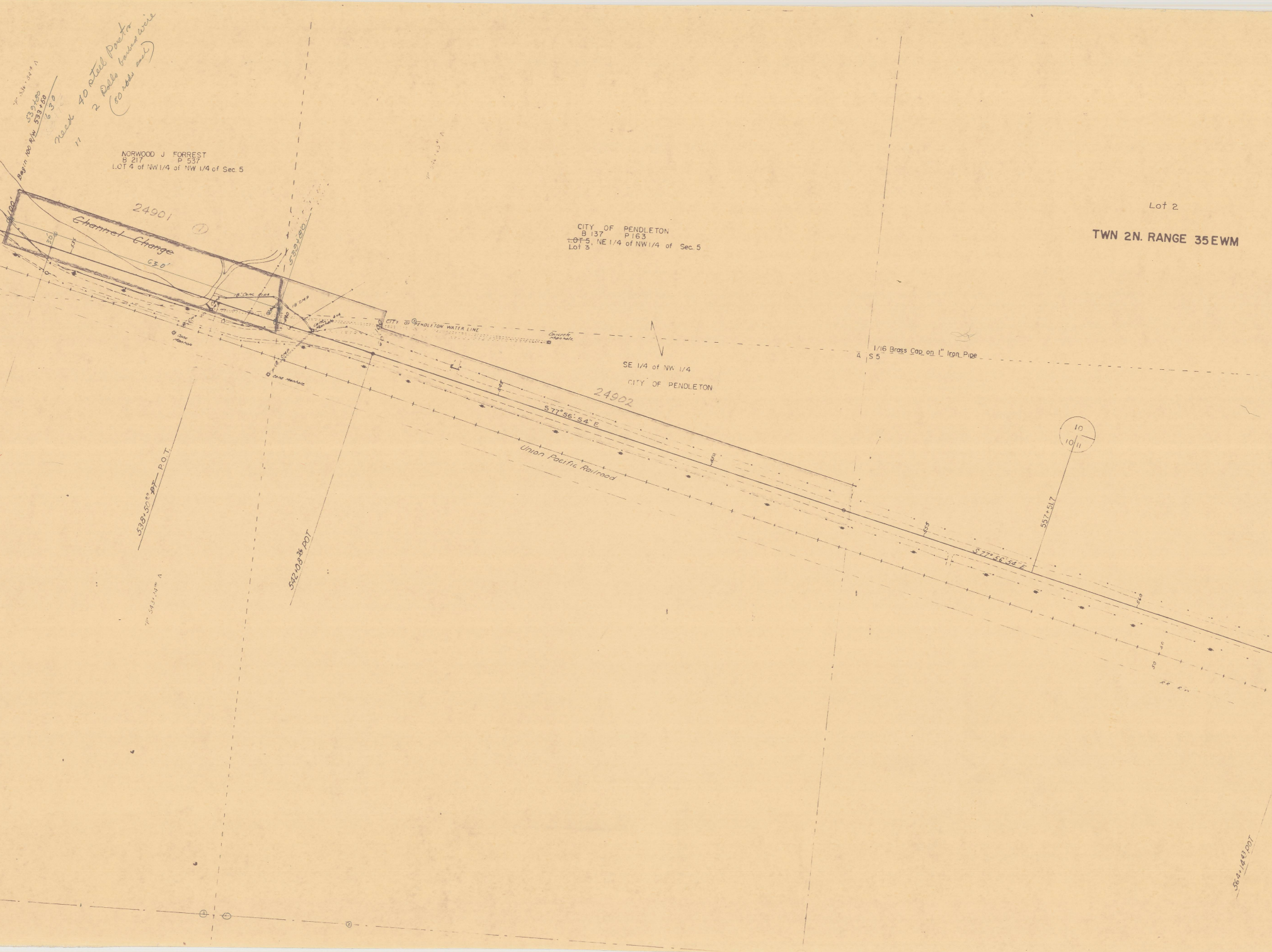
need 40 steel Posts
2 Rolls barbed wire
(80 rods each)
"
"P" 53x+34.8 A
539+80
Begin 100 R/W 533+50
630
NORWOOD J FORREST
B 217 P 537
LOT 4 of NW 1/4 of NW 1/4 of Sec. 5
100'
24901
①
Channel Change
30'
535
63.0'
539+80
18" Conc Pipe
18" CMP
Conc Manhole
Conc Manhole
Conc Manhole
CITY OF PENDLETON WATER LINE
Concrete Manhole
CITY OF PENDLETON
B 137 P 163
~~LOT 5~~, NE 1/4 of NW 1/4 of Sec. 5
Lot 3
SE 1/4 of NW 1/4
CITY OF PENDLETON
24902
545
S 77° 56' 54" E
Union Pacific Railroad
550
538+50^{00} ~~PT~~ P.O.T.
542+08^{36} POT
"P" 543+14 A
1/16 Brass Cap on 1" Iron Pipe
4 S 5
Lot 2
TWN 2N. RANGE 35 EWM
10
10 11
557+51.7
555
S 77° 56' 54" E
560
50
50
564+14^{43} POT

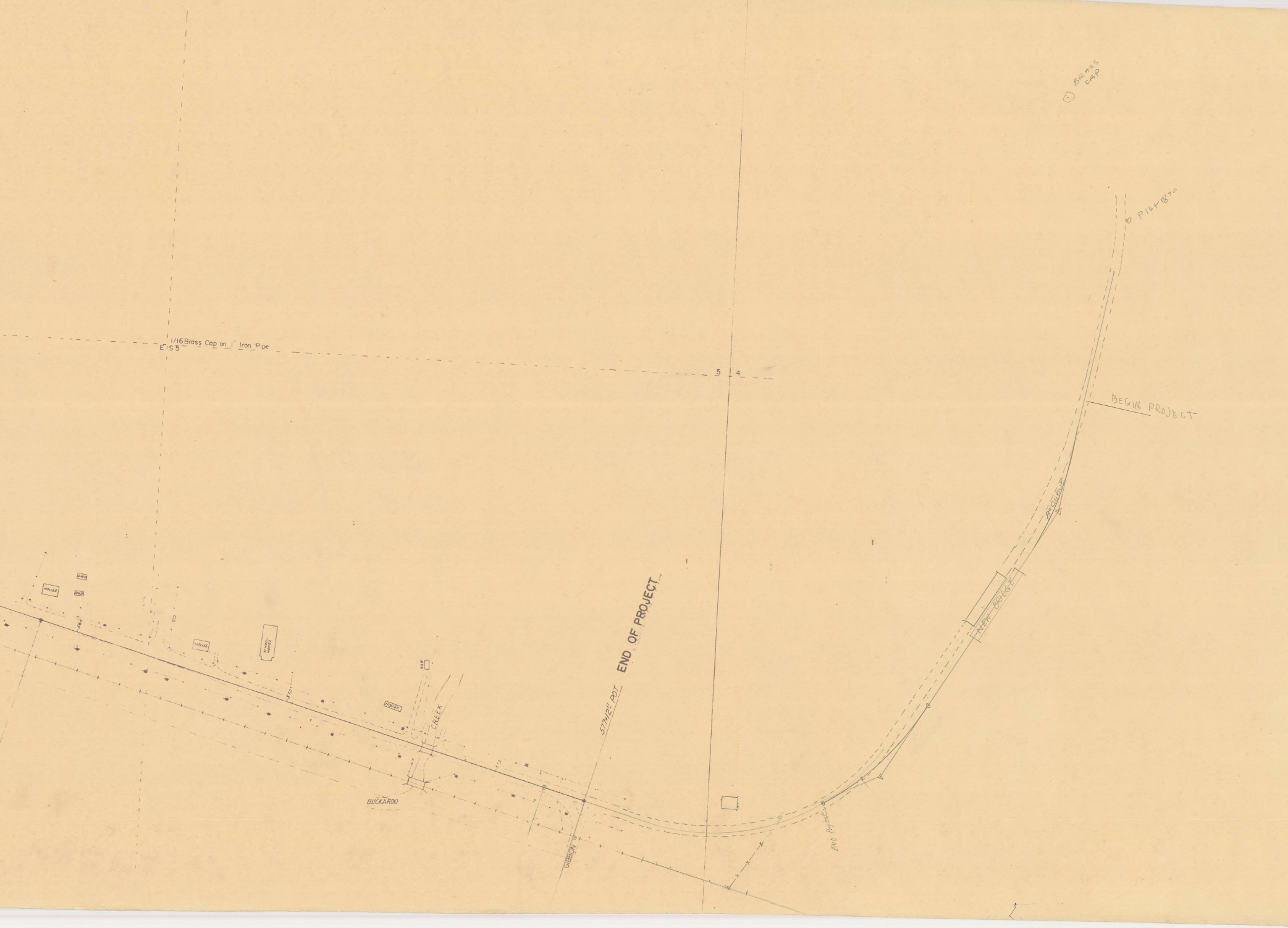
BRASS CAP
P16+87.0
1/16 Brass Cap on 1" Iron Pipe
E S S
5 4
BEGIN PROJECT
8° CURVE
NEW BRIDGE
SHED
HOUSE
SHED
565
HOUSE
SCHOOL-HOUSE
570
GAR
HOUSE
CREEK
BUCKAROO
577+12" POT
END OF PROJECT
GIBBON
END Project