UMATILLA COUNTY ROAD DEPARTMENT
NORTH COLD SPRINGS-GERMAN HALL I
Nº 37
STA 0+00 to STA-~~205+00~~ 319+50
" ~~205+00 To " 319+50 (west)~~
AND.
MULLENKOPF SCHOOL- NORTH JUNIPER
Nº 55- ~~STA. 205+~~00 to STA. ~~470+00~~
203+64 — 568+50

Approved:
C. M. Schannep
County Judge
R. E. Dean
Commissioner
J. O. Hales
Commissioner
Dated May 24-1930

J. W. Scott
Oregon State Market Road Engineer.
W. E. Criger,
Roadmaster

Filed June 7" 1930
R. T. Brown
Clerk

J. W. Scott

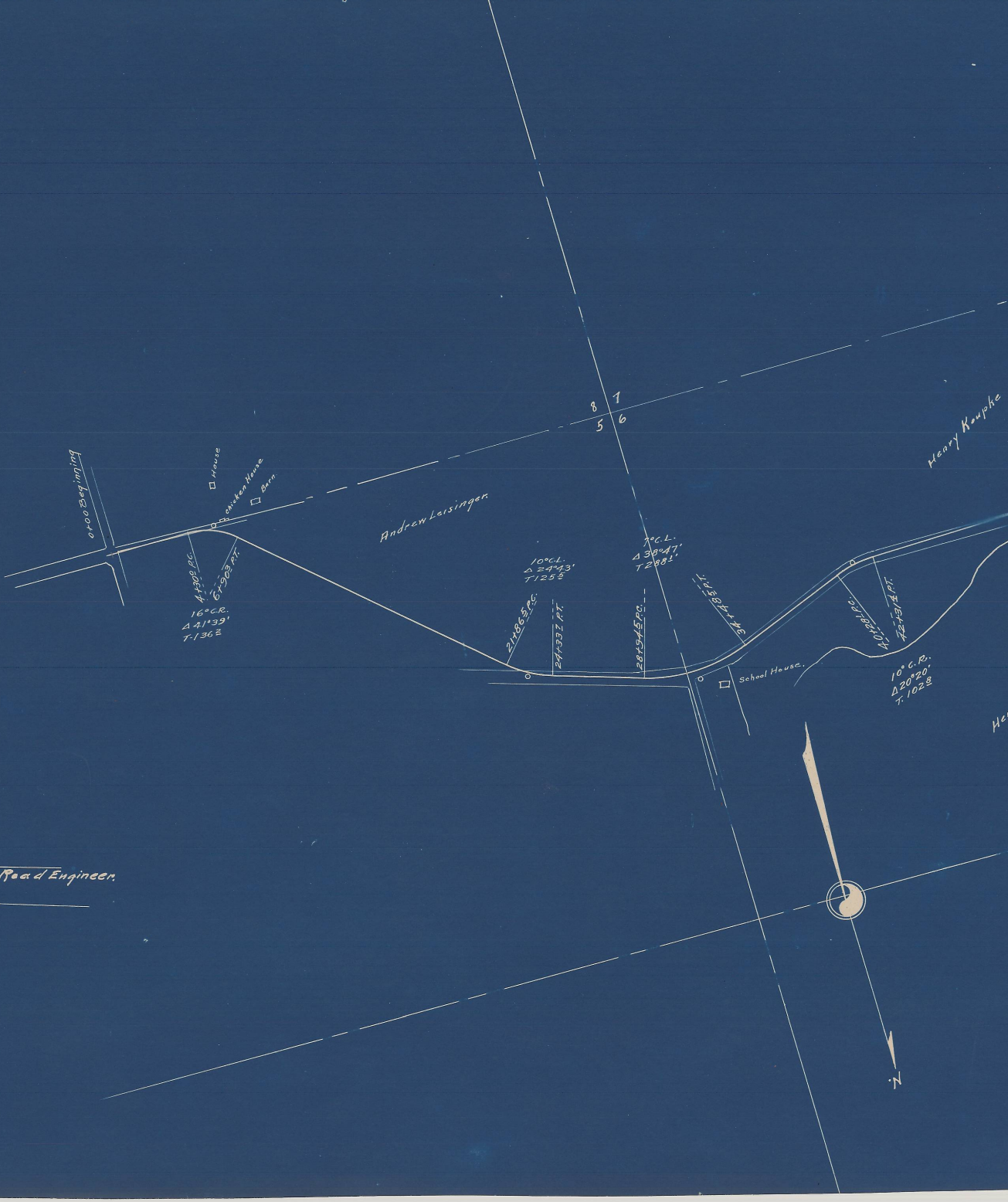
0+00 Beginning
House
chicken House
Barn
Andrew Leisinger.
4+30 P.C.
6+90 P.T.
16° C.R.
Δ 41°39'
T-136
8 7
5 6
10° C.L.
Δ 24°43'
T125
21+86 P.C.
24+33 P.T.
7° C.L.
Δ 38°47'
T288
28+94 P.C.
34+48 P.T.
School House.
40+28 P.C.
42+31 P.T.
10° C.R.
Δ20°20'
T. 1028
Henry Kauphe
N

Surveyed by W. Criger

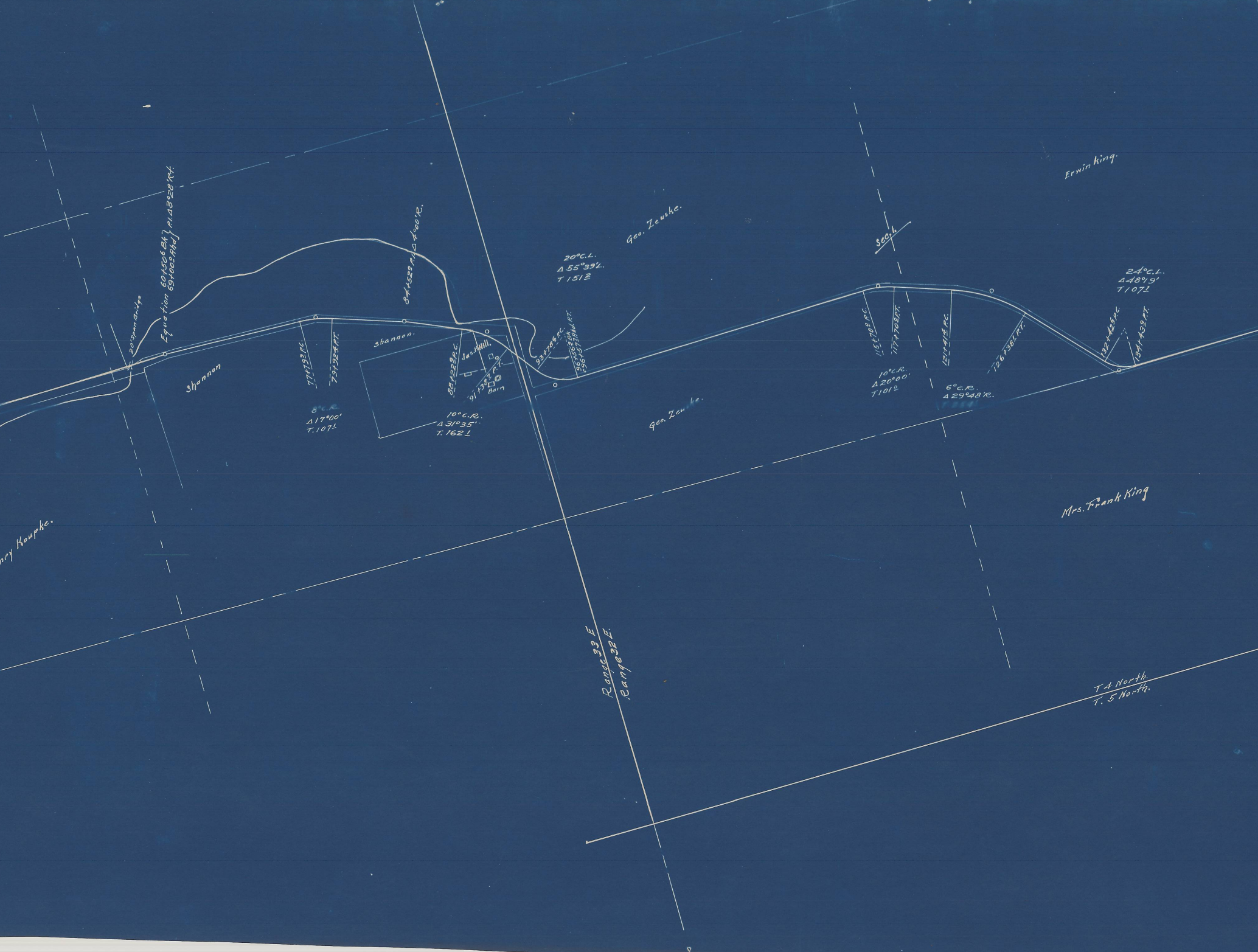
20' Span Bridge
Equation 60+50.6 Bk. 69+00.0 Ahd.
P.I. Δ 3°28' Rt.
84+52.0 P.I. Δ 4°00' R.
Shannon
Shannon.
77+79.9 P.C.
79+92.4 P.T.
8°C.R.
Δ 17°00'
T. 107±
Jas. H. Hill.
88+22.9 P.C.
91+38.7 P.T.
Barn
10°C.R.
Δ 31°35'
T. 162±
20°C.L.
Δ 55°39' L.
T 151±
93+78.5 P.C.
96+56.3 Bk.
=96+57.3 Ahd. P.T.
Geo. Zeuske.
Geo. Zeuske.
Sec. 6
Erwin King.
115+70.0 P.C.
117+70.0 P.T.
10°C.R.
Δ 20°00'
T 101.0
121+41.4 P.C.
126+38.1 P.T.
6°C.R.
Δ 29°48' R.
24°C.L.
Δ 48°19'
T 107±
132+42.5 P.C.
134+43.9 P.T.
Mrs. Frank King
ary Koupke.
Range 33 E
Range 32 E
T 4 North.
T. 5 North.


More of German-Hall North Cold Spring on the End of this Map
Mullinkop School.
John Dand (Est.)
Mrs. Miener (Adm)
Acreage 1.2
172+00^0 P.I. Δ 0°21' Lt.
Sec. 2.
202+60^2 P.C.
205+27^6 / 204+81^1 P.T.
56° C.R.
Δ 91°03'
T 104^2'
John McRae
Sec. 3.
John McRae.
Res.
Mrs Frank King
226+00^0 P.I. Δ 0°05' L.
Frank King.
John McRae.
240+28^8 P.I. Δ 0°05' Rt.
Sec. 34 T5 N. R. 32. E.
250+00^0 P.I. Δ 0°50' Rt.
266+41^0 P.I. Δ 1°39' Lt.
Gunder Turgeson.


D 30°C.L.
Δ 47°16'
T 83½
285+16½ P.C.
287+74 P.T.
287+95½ P.C.
289+80 P.T.
D 36°C.R.
Δ 66°41'
T 104½
D 16°C.L.
Δ 23°43'
T 75½
290+74½ P.C.
292+23 P.T.
292+96½ P.C.
294+93 P.T.
D 30°CL
Δ 58°51'
T 107½
296+50 P.C.
299+75 P.T.
D 56CR
Δ 182°00'
D 48°CL
Δ 113°28'
T 181½
300+14½ P.C.
302+51 P.T.
D 30°C.L.
Δ 59°36'
T. 108½
300+14 P.C.
302+51 P.T.
Gunder Terjeson
Gunder Terjeson
Sec. 27. T5N R32E.
Otis Hampton.
334+02½ P.T.
336+43½
=348+80½ P.T.
8°C.R.
Δ 19°14'
T 121½
House
Grainary
Garage
Barn.
Shed.
Gunder-Terjeson.
3°C.L.
Δ 8°15'L
T. 137½
360
360+72½ P.C.
363+47½ P.T.
370
O. A. Simpson.
27
28
22
21
380
380+35½ P.C.
383+50 P.T.
Flood Creek
10°C.R.
Δ 31°25'
T. 161½
O. A. Simpson.
R.W. Cargill.
4°C.L.
Δ 4°07'
T 51½
390
391+68½ P.C.
392+71½ P.T.
400
R.W. Cargill.

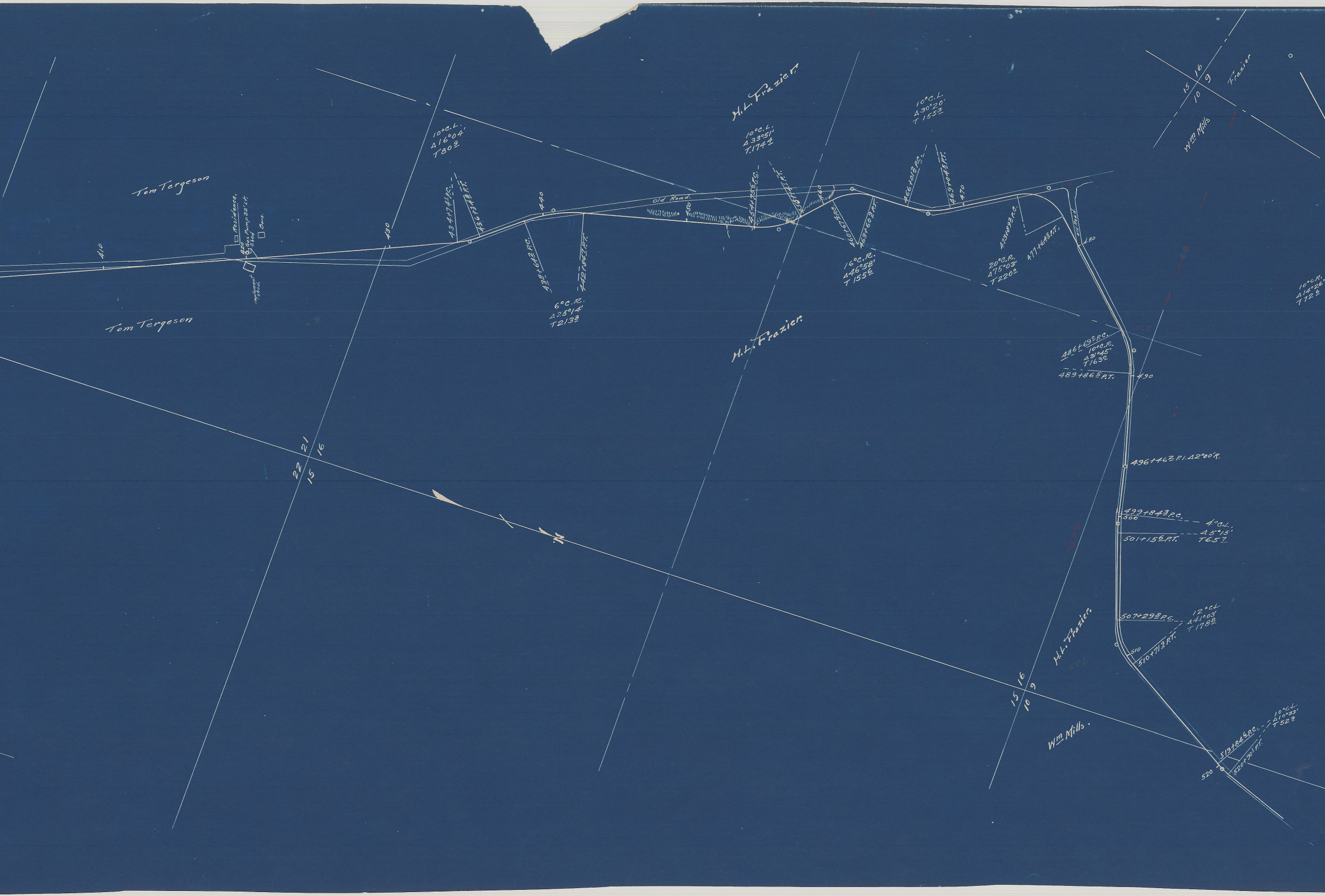
Tom Tergeson
Residence.
Gas Pump 32' Lt.
Shed
Barn.
Implement shed.
410
420
430
Tom Tergeson
10°C.L.
Δ16°04'
T80^9
434+74^4 P.C.
436+34^8 P.T.
440
438+64^2 P.C.
442+84^7 P.T.
6°C.R.
Δ25°14'
T213^9
Old Road.
450
H.L. Frazier
10°C.L.
Δ33°51'
T.174^4
454+75^6 P.C.
458+14^1 P.T.
460
460+67^8 P.C.
463+60^9 P.T.
16°C.R.
Δ46°58'
T155^6
10°C.L.
Δ30°20'
T155^3
466+01^3 P.C.
469+04^5 P.T.
470
473+89^2 P.C.
477+64^5 P.T.
20°C.R.
Δ75°03'
T220^0
Old Road
480
H.L. Frazier
15 16
10 9
Frazier
Wm Mills
486+69^0 P.C.
10°C.R.
Δ31°45'
T163^0
489+86^5 P.T.
490
10°C.R.
Δ14°26'
T72^6
22 21
15 16
N
496+46^2 P.I. Δ2°00' R.
499+84^3 P.C.
500
4°C.L.
Δ5°15'
T65^7
501+15^6 P.T.
507+29^8 P.C.
12°C.L.
Δ41°03'
T178^8
510
510+71^9 P.T.
H.L. Frazier
15 16
10 9
Wm Mills.
519+84^6 P.C.
10°C.L.
Δ10°33'
T52^9
520
520+90^1 P.T.

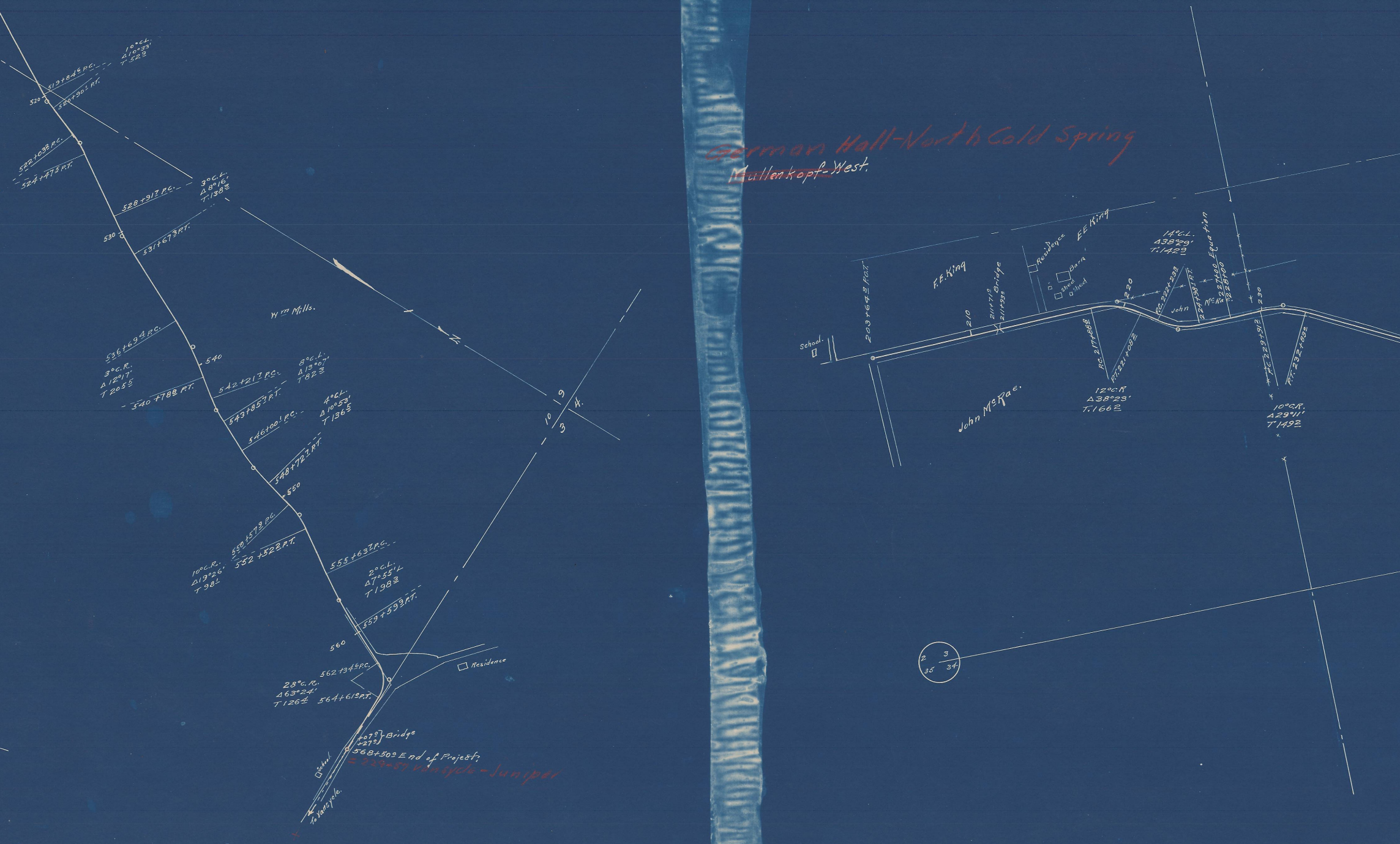

German Hall-North Cold Spring

~~Mullenkopf~~-West.

10°C.L.
Δ10°33'
T 529
519+846 P.C.
520+901 P.T.
520
522+038 P.C.
524+475 P.T.
3°C.L.
Δ8°16'
T.1383
528+917 P.C.
530
531+673 P.T.
Wm Mills.
N.
536+694 P.C.
3°C.R.
Δ12°17'
T 2055
540+788 P.T.
540
542+217 P.C.
543+857 P.T.
8°C.L.
Δ13°07'
T 823
546+001 P.C.
548+727 P.T.
4°C.L.
Δ10°53'
T 1365
550
550+579 P.C.
552+522 P.T.
10°C.R.
Δ19°26'
T 981
555+637 P.C.
2°C.L.
Δ7°55'L
T 1983
559+599 P.T.
560
562+346 P.C.
28°C.R.
Δ63°24'
T 1264
564+619 P.T.
Residence
+070
+270
Bridge
568+509 End of Project;
= 229+57 Vansycle - Juniper
School
To Vansycle.
9
4.
10
3
School.
203+648 P.O.T.
F.E. King
210
211+719
211+939
Bridge
Residence
E E King
Barn
shed
shed
220
P.C. 217+888
P.T. 221+082
12°C.R
Δ38°23'
T.1662
John McRae.
P.C. 222+233
14°C.L.
Δ38°29'
T.1429
224+981 P.T.
John
McRae.
227+00
228+00
Equation
230
P.C. 229+912
P.T. 232+832
10°C.R.
Δ29°11'
T 1492
2
3
35
34

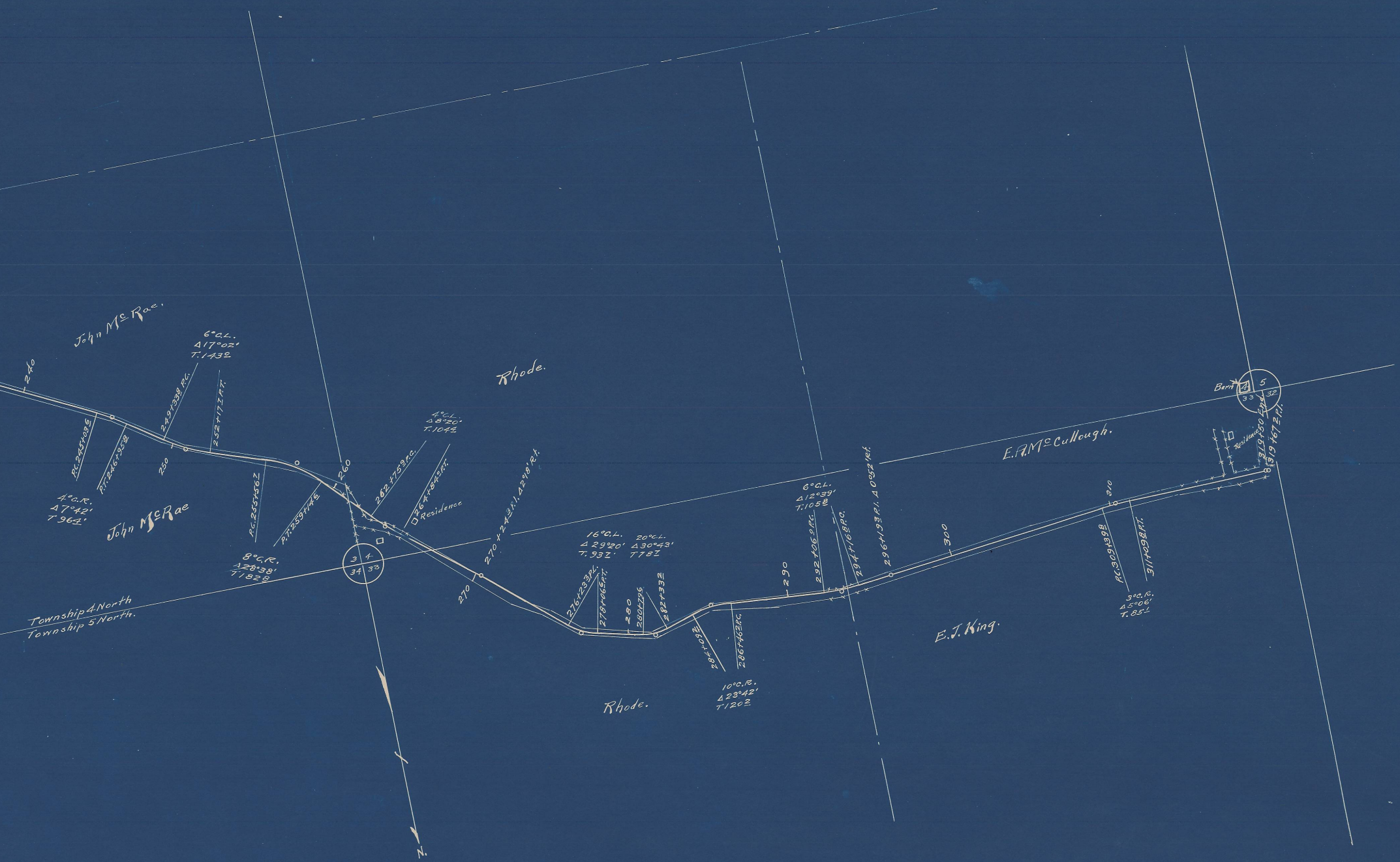
John McRae.
6°C.L.
Δ17°02'
T.1432
240
P.C.245+036
P.T.246+952
249+338 P.C.
252+171 P.T.
250
4°C.R.
Δ7°42'
T 964'
John McRae
P.C.255+567
P.T.259+146
8°C.R.
Δ28°38'
T 1828
260
Rhode.
262+759 P.C.
4°C.L.
Δ8°20'
T.1044
264+849 P.T.
Residence
3
4
34
33
Township 4 North
Township 5 North.
N.
270
270+243 P.I. Δ2°18' Rt.
16°C.L.
Δ29°20'
T.937'
20°C.L.
Δ30°43'
T787
276+233 P.C.
278+066 P.T.
280
280+796
282+332
284+092
286+462 P.C.
10°C.R.
Δ23°42'
T 1202
Rhode.
290
6°C.L.
Δ12°39'
T.1058
292+060 P.C.
294+168 P.C.
296+193 P.I. Δ0°52' Rt.
300
E.A.McCullough.
E.J.King.
310
P.C.309+398
311+098 P.T.
3°C.R.
Δ5°06'
T.851
Barn
4
5
33
32
Residence
319+50 End
319+672 P.I.