

Know all Men by These Presents:

That Mr. W. N. Whitman and Mary M. Whit-
man husband and wife
of the County of Umatilla State of Oregon,
in consideration of Twenty Dollars,

to us paid by Umatilla County, a municipal
corporation
of the County of _____

State of Oregon, have bargained and sold, and by these presents do grant, bargain, sell and convey unto said
Umatilla County, its successors
heirs and assigns, all the following bounded and described real property, situated in the
County of Umatilla and State of Oregon;

A perpetual easement and right of way for
a county road over and across the fol-
lowing described lands to-wit:

Commencing at a joint which is
Sixteen (16) rods west of the Northwest
corner of Section thirty-three (33) in Town-
ship five (5) North, Range thirty-four (34)
East of the Willamette Meridian; said
joint of commencement being on the
north line of Section thirty-two (32) in
said township and range, running thence in
a southeasterly direction a distance of twenty
four (24) rods to a post set in the ground,
thence in a northeasterly direction a distance
of thirty four (34) rods, more or less to
a point thirty (30) feet south and twelve
(12) rods east of the Northwest corner of said
Section thirty three (33); running thence par-
allel with the north line of Section thirty three
(33) and a distance of thirty (30) feet therefrom
due east to the County road commonly called the
Geeking Flat County road; being a distance of
eighteen (18) rods, more or less thence running
northwest along said county road to the north
line of Section thirty three (33) thence west along
the north line of Section thirty three
(33) and thirty two (32) to the place
of beginning.

Together with all and singular the tenements, hereditaments and appurtenances thereunto belonging or in
anywise appertaining, and also all our estate, right, title and interest in and to the same, including
dower and claim of dower.

To have and to hold the above described and granted premises unto the said
Amatilla County, its successors
 heirs and assigns forever. And *we*
C. H. Whiteman and Mary M. Whiteman
 grantor above named do covenant to and with *Amatilla County*
 the above named grantee, ~~to successors~~ heirs and assigns, that the above granted premises are free from all
 incumbrances

and that *we* will, and *our* heirs, executors and administrators shall warrant and forever defend the
 above granted premises, and every part and parcel thereof, against the lawful claims and demands of all persons
 whomsoever.

IN WITNESS WHEREOF, *we* the grantor above named, hereunto set *our* hand and seals this
30th day of *June* A. D. 1905.

SIGNED, SEALED AND DELIVERED IN PRESENCE OF

W. P. Buford
Notary Public

C. H. Whiteman
Mary M. Whiteman

[SEAL]
 [SEAL]
 [SEAL]
 [SEAL]

WARRANTY DEED

C. H. Whiteman
 and wife
 TO
Amatilla County

STATE OF OREGON,
 County of _____ } ss.

I certify that the within instrument was
 received for record on the *7* day of
July A. D. 1905 at

Book m., and recorded in Book
13 on page *560* Records of *Book*
County of *Walla Walla* *State*
 of said County.

Witness my hand and seal of office affixed.
Frank Volung, Clerk
 By *W. P. Buford*
 Deputy

Fees _____ No. _____

*Accepted and returned
 to the grantor June 29, 1905
 W. P. Buford
 Notary Public
 Walla Walla, Wash.*
Blanche Walker county clerk


Washington,
 STATE OF ~~OREGON~~ } ss.
 County of *Walla Walla*

THIS CERTIFIES, That, on this *30th* day of *June* A. D. 1905, before
 me, the undersigned, a Notary Public in and for the said County and State, personally appeared the within named
C. H. Whiteman and Mary M. Whiteman, husband and wife,

who are known to me to be the identical person described in and who executed the within instrument, and
 acknowledged to me that they executed the same freely and voluntarily for the purposes and uses therein mentioned.

IN TESTIMONY WHEREOF, I have hereunto set my hand and official seal the day and year last above
 written.

W. P. Buford
 Notary Public for Oregon
 Notary Public for Washington,
 Residing at Walla Walla, Wash.



185

Ra #567

KNOW ALL MEN BY THESE PRESENTS: That the First National Bank of Walla Walla, a corporation, for valuable consideration by it received, does hereby remise, release and forever quit claim unto Umatilla County, a municipal corporation, created, organized and existing under the laws of the State of Oregon, the following described parcel of real property, situated in said Umatilla County and state of Oregon, to-wit:



A perpetual easement and right of way for a County road over and across the following described lands, to-wit: Commencing at a point 15 rods west of the Northwest corner of section 33, township 5 North, Range 34, East of the Willamette Meridian, said point of commencement being on the North line of section 32, in said Township and range; running thence in a Southeasterly direction a distance of 24 rods to a post set in the ground; thence in a Northeasterly direction a distance of 34 rods, more or less, to a point 30 feet South and 12 rods East of the Northwest corner of said Section 33; running thence parallel with the North line of Section 33 and at a distance 30 feet therefrom, due east, to the County road commonly called the Gerking Flat County Road, being a distance of 18 rods, more or less; thence running Northwest along said County road to the North line of said section 33, thence West along the North line of sections 33 and 32, to the place of beginning.

TO HAVE AND TO HOLD the said property to the said Umatilla County, its successors and assigns, forever; together with all the tenements, appurtenances and hereditaments thereunto belonging or in any wise appertaining.

IN WITNESS WHEREOF said The First National Bank of Walla walla has caused its name to be signed hereto and its seal to be hereto affixed, by its President and its Cashier, at Walla Walla, in the state of Washington, pursuant to resolution of its board of Directors, heretofore duly adopted.

First National Bank, Walla Walla, Wash.

-----x
First National Bank)
of Walla Walla, Wash.)
-----x

Levi Ankeny, 
A R Bumford, CASHIER 

Executed in Presence of
Max Baumlester.
C F Jones

State of Washington,
County of Walla Walla ss.

On this 30th day of June, A D 1905, before me personally appeared Levi Ankeny and A R Burford, to me personally known to be the president and cashier respectively of the First National Bank of Walla Walla, the corporation that executed the within and foregoing instrument, and acknowledged the said instrument to be the free and voluntary act and deed of said corporation, for the uses and purposes therein mentioned, and on oath stated that they were authorized to execute said instrument and that the seal affixed is the corporate seal of said corporation.

IN WITNESS WHEREOF, I have hereunto set my hand and affixed my official seal the day and year first above written.

Max Baumeister,
Notary Public for Washington, residing at Walla Walla, Washington.

Max Baumeister,
Notary Public
State of Washington.
Commission expires Mar 19, 1906.

KNOW ALL MEN BY THESE PRESENTS: That we, C H Whiteman and Mary M Whiteman, husband and wife, of the County of Umatilla, state of Oregon, in consideration of Ninety Dollars, to us paid by Umatilla County, a municipal corporation, of the State of Oregon, have bargained and sold, and by these presents do grant, bargain, sell and convey unto said Umatilla County, its successors and assigns, all the following bounded and described real property, situated in the County of Umatilla, and State of Oregon;

A perpetual easement and right of way for a County road over and across the following described lands, to-wit: Commencing at a point which is sixteen (16) rods west of the Northwest corner of section thirty-three (33) in Township five (5) North Range thirty-four (34) East of the Willamette Meridian; said point of commencement being on the North line of Section thirty-two (32) in said township and range, running thence in a Southeasterly direction a distance of twenty-four (24) rods, to a post set in the ground; thence in a Northeasterly direction a distance of thirty-four (34) rods, more or less, to a point thirty (30) feet South and twelve (12) rods east of the Northwest corner of said Section thirty-three (33); running thence parallel with the North line of Section thirty-three (33) and a distance of thirty (30) feet therefrom due east to the County road commonly called the Gerking Flat County road; being a distance of eighteen (18) rods, more or less; thence running Northwest along said County road to the North line of section thirty-three (33) thence west along the North line of sections thirty-three (33) and thirty-two (32) to the place of beginning.

Together with all and singular the tenements, hereditaments and appurtenances thereunto belonging, or in any wise appertaining, and also all our estate, right, title and interest in and to the same, including dower and claim of dower.

TO HAVE AND TO HOLD the above described and granted premises unto the said Umatilla County, its successors and assigns forever. And we, C H Whiteman and Mary M Whiteman, grantors above named do covenant to and with Umatilla County the above named grantee, its successors and assigns, that the above granted premises are free from all incumbrances, and that we will, and our heirs, executors and administrators shall warrant and forever defend the above granted premises, and every part and parcel thereof, against the lawful claims and demands of all persons whomsoever.

IN WITNESS WHEREOF, we, the grantors above named, hereunto set our hands and seals, this 30th day of June, A D 1905.

C H Whiteman Seal.
Mary M Whiteman Seal.

Signed, sealed and delivered in presence of
A R Bumford.
P M Winous.

State of Washington,
County of Walla Walla ss.

THIS CERTIFIES: that on this 30th day of June, A D 1905, before me, the undersigned, a Notary Public in and for the said County and State, personally appeared the within named C H Whiteman and Mary M Whiteman, husband and wife, who are known to me to be the identical persons described in and who executed the within instrument, and acknowledged to me that they executed the same freely and voluntarily for the purposes and uses therein mentioned. IN TESTIMONY WHEREOF, I have hereunto set my hand and official seal the day and year last above written.

(Notarial Seal.)

A R Burford.
Notary Public for Washington, re-
siding at Walla, Walla, Wash.

FILED July 7, 1905.
Frank Saling, Clerk.
By R T Brown, Deputy.

ACCEPTED and ordered recorded
July 7, 1905.
H J Bean, County Judge.
Horace Walker, County Com.

Field Notes of Road No. 577.

Commencing at a point S 86° 20' W 13.30 chs. dist. from the 1/4 Sec. corner bet. Secs. 20 and 21 in T 2 N R 32 EWM, bet Post 4 ft. long 4 ins. sq. marked H. 577, 40 feet SE from the initial point dry pits and raised mound 18 in. high 3 ft. Base thence N 40° W .15 South side of Gulch 40 feet wide 1.25 chs. 125 A.1

Thence N 21° 45' E 16.90 chs.	18.15	A2
" N 53° 30' W .55 "	18.70	A 3
" S 32° W 3.20	21.90	A4
" S 40° 20' W 10.66 "	32.56	A5
" West 37.65 "	70.21	A5
" N 60° W 9.79	80.00	set stone 20x8x6 marked 1,M
" N 60° W 22.36	22.36	A6
" North 4.05	26.41	to the NW corner of SW1/4 of the NW1/4

of Sec. 20 in T2 N R 32 EWM, set post 4 ft long 4 ins sq. marked H T No. 577 dug pits and raised mound 18 ins. high 4 ft Base.

I hereby certify that the foregoing are a true copy of field Notes of Road No. 577 as surveyed by me on the 18th day of July, 1905.

John W. Kimbrell
County Surveyor,

REPORT OF
BOARD OF COUNTY ROAD VIEWERS
IN THE MATTER OF VIEWING, SURVEYING AND LAYING OUT
COUNTY ROAD NO. 577.

TO THE HONORABLE COUNTY COURT OF THE STATE OF OREGON FOR UMATILLA COUNTY.

WE, THE UNDERSIGNED, Board of County Road Viewers, heretofore instructed to view, survey, and locate Road No. 577, submit the following report:

Pursuant to an order of the Honorable County Court, we met at office of County Surveyor in Pendleton, Oregon, on the 18 day of July 1905, we called to our aid

Frank Rack	Chairman
J. M. Ferguson	Chairman
John W. Kimbrell	Marker

who were by the Surveyor each duly sworn. We viewed, surveyed and located said Road No. 577 as specified in our order. We find said route practicable and would recommend the same be declared a public Highway the lands of Lyman lots 2 & 7 of NE 1/4 and the SW 1/4 of NE 1/4 and the SE 1/4 of NW 1/4 of Sec. 20 T 2 N R 32 EWM, will be rendered less valuable in the sum of nothing. The lands of Mrs. Palm, the W 1/2 of the NW 1/4 of Sec. 20, T 2 N R 32 EWM, will be rendered less valuable in the sum of \$29.50, The Lands of Chas. McBee, the NW 1/4 of the SE 1/4 and the NE 1/4 of the SW 1/4 Sec. 20 T 2 N R 32 EWM, would be rendered less valuable in the sum of nothing, the construction of said Road would cost about \$6000 including a grading and one culvert across draw at commencing of Road.

John W. Kimbrell	Board of County
J. M. Ferguson	Road Viewers of
Frank Rack	Umatilla County
	State of Oregon

FILED Sept. 6, 1905
Frank Saling, Clerk
By R T Brown, Deputy

Approved and Road ordered opened this 11 day of Sept. 1905

H. J. Bean, County Judge