OREGON STATE HIGHWAY DEPARTMENT

Located Line

WEST UNIT

WASHINGTON STATE LINE - UMAPINE SECTION

COUNTY ROAD

UMATILLA COUNTY

Scale: 1 inch = 100 feet

Traced by J. L. H. May, 1959

TRUE BEARINGS

DRG. NO. 8B-14-19

· LEGEND ·

(FX)	FARM CROSSING
(A)	ACCESS
(PA)	PRIVATE ACCESS
(PAL)	PRIVATE ACCESS LIMITED
(CA)	COMMERCIAL ACCESS
(CAL)	COMMERCIAL ACCESS LIMITED
[illegible]	[illegible] ACCESS

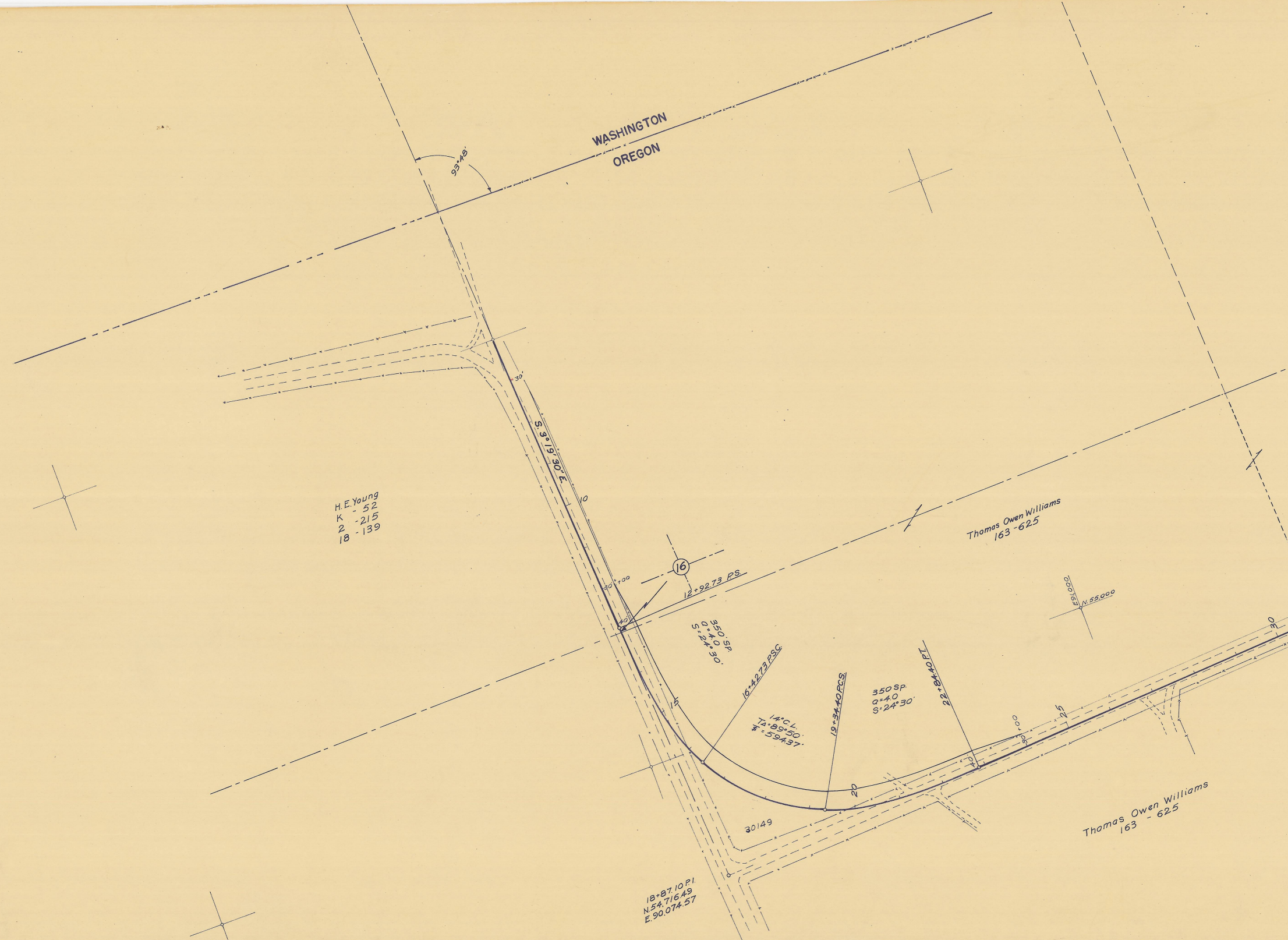
WASHINGTON
OREGON
93°48'
S. 3°19' 30" E.
30'
10
H.E. Young
K - 52
2 - 215
18 - 139
Thomas Owen Williams
163 - 625
16
30' +00
12+92.73 P.S.
40'
350 SP.
Q=4.0
S=24°30'
E91,000
N.55,000
16+42.73 P.S.C.
15
14°C.L.
TA=89°50'
$ = 594.37'
19+34.40 P.C.S.
350 SP.
Q=4.0
S=24°30'
22+84.40 P.T.
20
40'
30'+00
25
30
30149
18+87.10 P.I.
N.54,716.49
E.90,074.57
Thomas Owen Williams
163 - 625

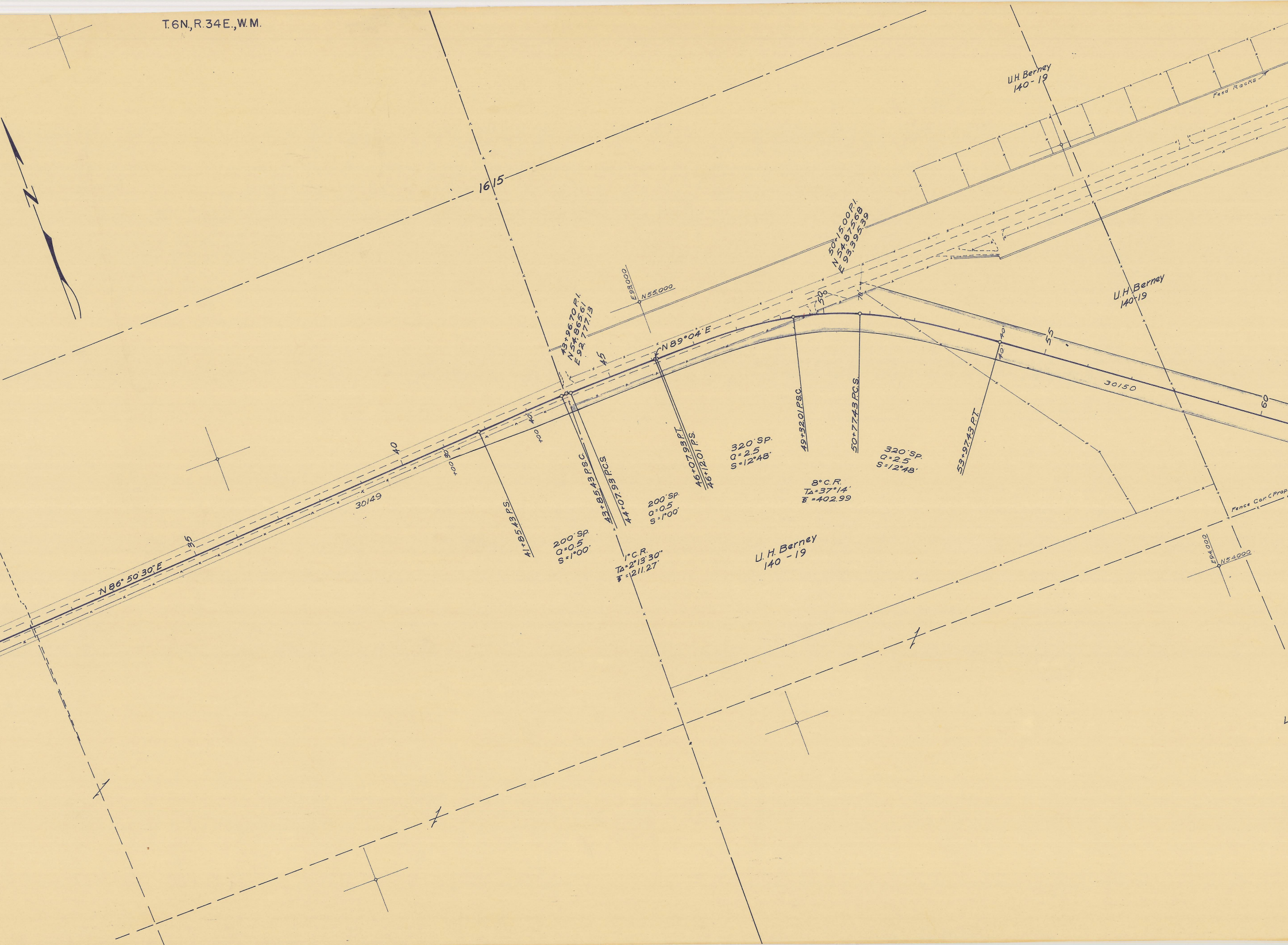
T.6N., R.34E., W.M.
N
16 15
U.H. Berney
140-19
Feed Racks
50+15.00 P.I.
N 54,875.68
E 93,395.39
E 93,000
N 55,000
43+96.70 P.I.
N 54,865.61
E 92,777.13
45
N 89°04' E
50
55
40
40
30150
60
U.H. Berney
140-19
40
40
+00
+00
30
41+85.43 P.S.
43+85.43 P.S.C.
44+07.93 P.C.S.
46+07.93 P.T.
46+12.01 P.S.
49+32.01 P.S.C.
50+77.43 P.C.S.
53+97.43 P.T.
320' SP.
Q=2.5
S=12°48'
320' SP.
Q=2.5
S=12°48'
8° C.R.
TΔ=37°14'
T=402.99
200' SP.
Q=0.5
S=1°00'
200' SP.
Q=0.5
S=1°00'
1° C.R.
TΔ=2°13'30"
T=211.27'
U.H. Berney
140-19
30149
35
N 86° 50' 30" E
Fence Cor. C Prop.
E 94,000
N 54,000

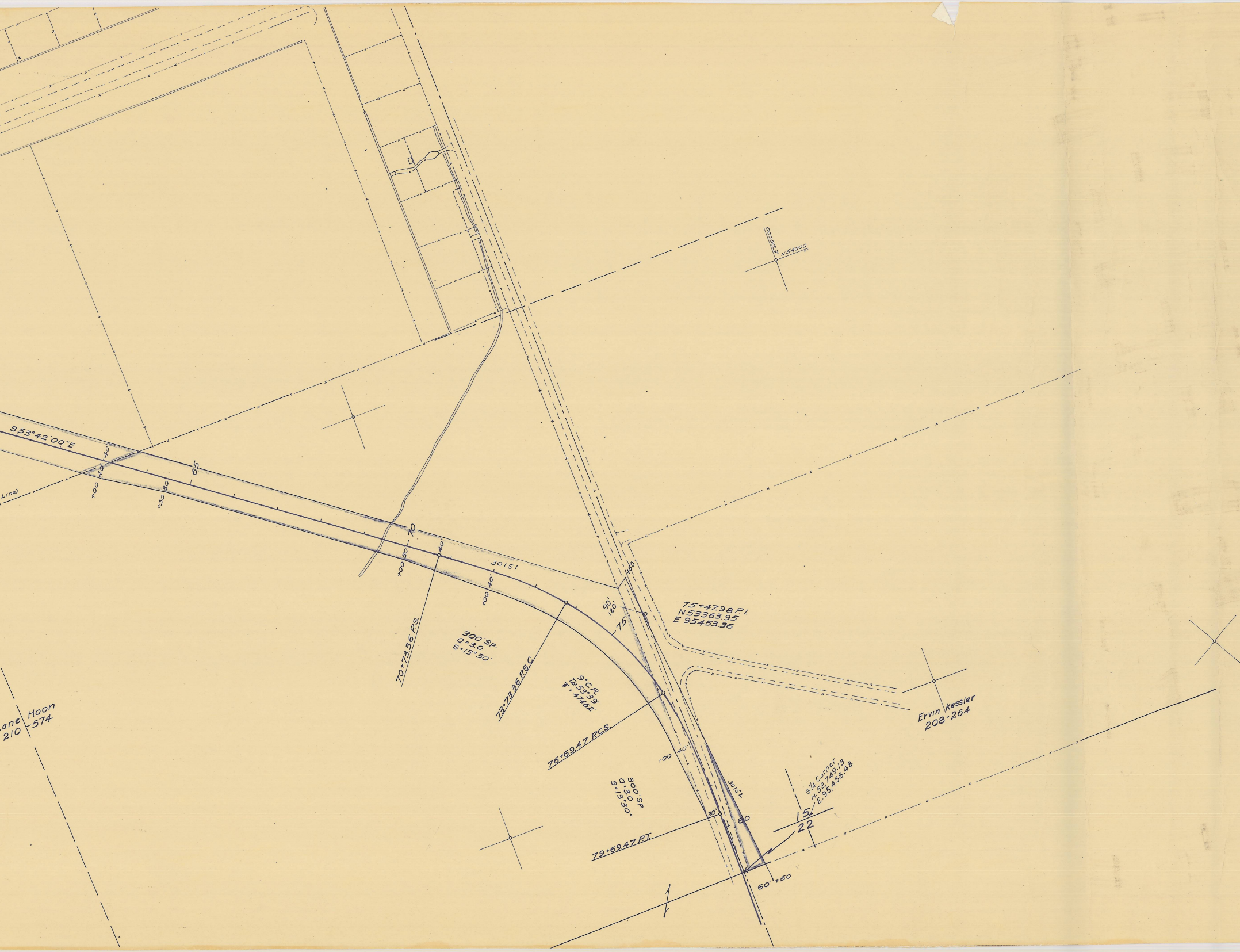

E96000
N54000
S53°42'00"E
Line)
40
40
+00
65
30
+50
70
30
+00
40
30151
40
+00
+50
90'
120'
75
75+47.98 P.I.
N53363.95
E 95453.36
70+73.36 P.S.
300' SP.
Q=3.0
S=13°30'
73+73.36 P.S.C.
9°C.R.
TΔ=53°39'
T=47.62'
76+69.47 P.C.S.
+00
40'
300' SP.
Q=3.0
S=13°30"
30151
30'
80
79+69.47 P.T.
S1/4 Corner
N.52,749.13
E.95,458.48
15
22
60'
+50
Ervin Kessler
208-264
Hoon
574
Lane
210