UMATILLA COUNTY ROAD DEPARTMENT

WESTON - DRY CREEK
Nº 48
STA. 00 To 254+61

Scale 1" = 400'

Approved

J M Schannep
County Judge

T. E.
Commissioner

J O Hales
Commissioner

Dated July 1930.

J H Scott
Oregon State Market Road Engineer

W E Olinger
Road Master

J.H. Scott

WESTON - DRY CREEK NO. 48



Street of Weston
0+90± P.I. Δ 0°06' Rt
Hattie Power
Doc O'Harra
Wm. Johnson
L. I. O'Harra
City Limits of Weston
McIntosh
To Milton
Oregon State Hwy.
20+77± P.I. Δ 0°45' Rt
25+94± P.I. Δ 0°26' Lt
L. I. OHarra
Claude Price
32+99± P.C.
34+09± P.T.
56° C.L.
Δ 36°01'
T 33.3
4° C.L.
Δ 7°32'
T 94.3
36+48 P.C.
37+12± P.T.
38+24± P.C.
40+12± P.T.
37+20± P.C.
37+91± P.T.
56° C.R.
Δ 39°18'
T 36.5


Iley Winn
Jim Turner
Iley Winn
Johnson Est.
Eva Ritchey
Jess Kilgore
$53+87^{4}$ P.I. Δ 0°46' Lt.
$77+61^{2}$ P.I. Δ 0°04' Rt
$105+03^{5}$ P.I. Δ 0°19' Rt.
Barn
Garage
House
98+00 Bk = 97+00 Ahd } Equ.
O.W.R.R.Co.
Claude Price
Claude Price
George Staggs


A.J. McIntyre
A J. McIntyre
J.R. Kilgore
207+16 P.I. Δ 1°08' Lt
217+79.9 P.I. Δ 1°26' Rt
Grant Steen
Est.

UMATILLIA COUNTY ROAD DEPARTMENT

WESTON - DRY CREEK

Section A No. 48

Connection from Weston
City pavement to previous
work on Weston Mountain
Market Road No. 7

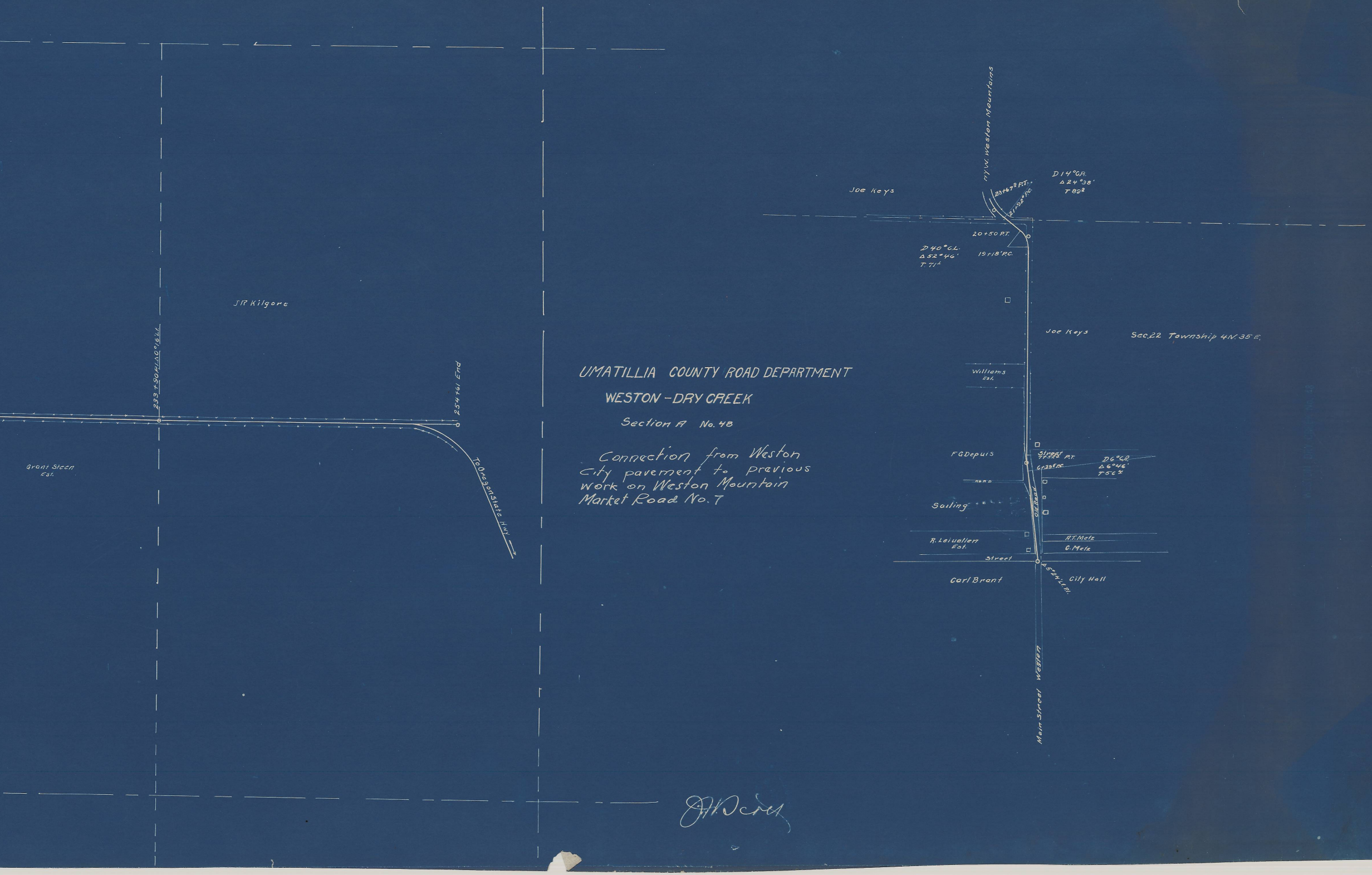

J R Kilgore
233 + 90 P.I. Δ 0° 16' Lt.
254 + 61 End
To Oregon State Hwy
Grant Steen
Est.
Joe Keys
HYW. Weston Mountains
23+67² P.T.
21+92° P.C.
D 14° C.R.
Δ 24° 38'
T 89²
20+50 P.T.
19+18' P.C.
D 40° C.L.
Δ 52° 46'
T. 71²
Joe Keys
Sec. 22 Township 4N. 35 E.
Williams
Est.
F G Depuis
Street
7+52⁷ P.T.
6+39⁶ P.C.
D 6° C.R.
Δ 6° 46'
T 56⁷
Road
Old Road
Sailing
R. Leivallen
Est.
A.T. Metz
C. Metz
Street
Carl Brant
City Hall
Δ 5° 24' Lt. P.I.
Main Street Weston