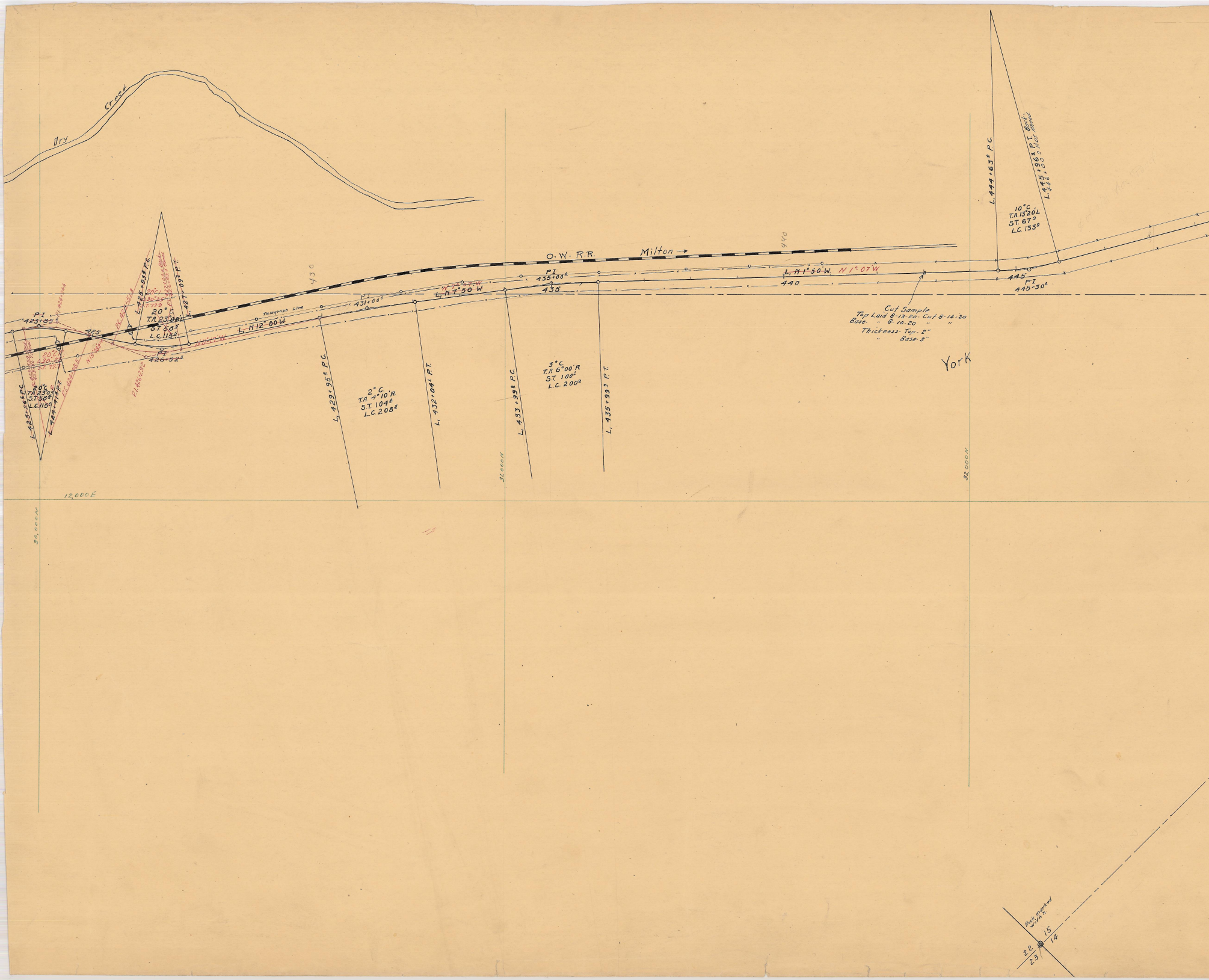
Cut Sample
Top Laid 8-13-20 Cut 8-14-20
Base " 8-10-20 " "
Thickness Top 2"
" Base 3"

Dry Creek
O.W. R.R.
Milton →
Telegraph Line
York
430
440
425
435
440
445
P.I 423+85
20°C T.A. 23°09' S.T. 56⁴ L.C. 115²
L. 423+26⁵ P.C.
L. 424+41⁵ P.T.
20°C T.A. 23°06' L S.T. 56⁵ L.C. 115²
L. 425+93⁸ P.C.
L. 427+09³ P.T.
P.I 426+52³
20°C L 30°25 S.T. 77.9
20°C R 30°25 S.T. 77.7
P.I. 424+34.4
P.C. 424+55.3
P.T. 424+88.5
P.I. 426+29.2
N 19°08' E
N 11°19' W
L, N 12° 00 W
P.I 431+00³
L, N 7°50 W
N 7° 07 W
P.I 435+00⁰
L, 429+95³ P.C.
2°C T.A. 4°10'R. S.T. 104² L.C. 208³
L, 432+04¹ P.T.
L, 433+99² P.C.
3°C T.A. 6°00'R. S.T. 100¹ L.C. 200⁰
L, 435+99² P.T.
L, N 1°50 W.
N 1° 07 W
L. 444+63⁰ P.C.
10°C T.A. 13°20 L S.T. 67⁰ L.C. 133⁰
L. 445+96⁸ P.T. Back
L. 446+00⁰ P.T. Ahead
P.I 445+30⁰
12,000 E
30,000 N
31,000 N
32,000 N
Rock marked with x
15
14
22
23

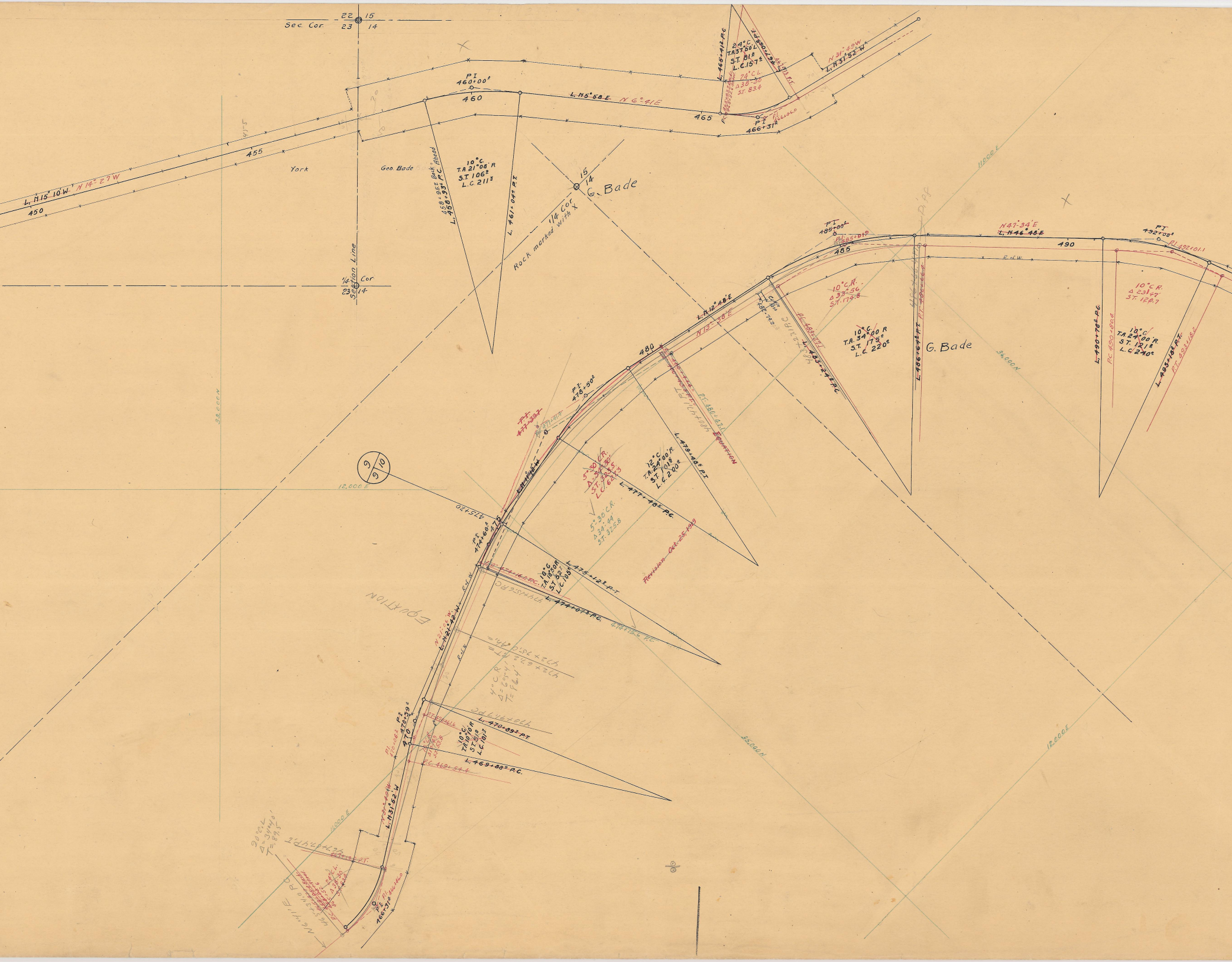
Sec. Cor.
22 15
23 14
P I
460+00°
460
L. N15°58'E N 6°41'E
465
L. N15° 10'W N 14° 27'W
450
455
York
Geo. Bade
10°C.
T.A. 21°08' R
S.T. 106²
L.C. 211³
L. 458+95² Back 458+93² P.C. Ahead
L. 461+04² P.T.
15
14
G. Bade
1/4 Cor.
Rock marked with X
Section Line
1/4 Cor.
23 14
33,000 N
12,000 E
24°C.
T.A. 37°50' L
S.T. 81⁸
L.C. 157⁵
L. 465+41² P.C.
74° C.L.
Δ 38°30'
S.T. 83.4
P I
466+31²
P.I. 466+46.0
N 31°49'W
L. N 31°52'W
11000 E
P.I. 88
P I
~~485+00°~~
P.I. 485+01.9
485
490
N 47°34'E
~~L. N 46°48'E~~
P I
492+00°
P.I. 492+01.1
R of W.
L. N 12°48'E
N 13°38'E
10°C.R.
Δ 33°56'
S.T. 174.8
10°C.
T.A. 34°00' R
S.T. 175²
L.C. 220°
L. 483+27² P.C.
P.C. 483+27.1
L. 486+64² P.T.
P.T. 486+66.4
G. Bade
10°C.R.
Δ 23°47'
S.T. 120.7
10°C.
T.A. 24°00' R
S.T. 121²
L.C. 240°
L. 490+78² P.C.
P.C. 490+80.4
L. 495+18² P.T.
P.T. 495+18.2
36,000 N
480
P I
478+50²
~~P.I. 477+39.7~~
12°C.
T.A. 24°00' R.
S.T. 101⁵
L.C. 200°
L. 479+48² P.I.
P.T. 480+47.1
EQUATION
~~5°30' C.R.~~
~~Δ 34°30'~~
~~S.T. 325.5~~
~~L.C. 627.3~~
5°30' C.R.
Δ 34°44'
S.T. 325.8
L. 477+48² P.C.
Revision Oct. 25, 1919
9
9 10
475+20
L. N 11°12'W
P I
474+60²
475
10°C.
T.A. 10°30' R
S.T. 52⁷
L.C. 105°
L. 475+12² P.T.
P.C. 474+16.2
L. 474+07² P.C.
474+15.6 P.C.
EQUATION
N 21°06'W.
L. N 21°42'W.
R. of W.
4° C.R.
Δ = 6°54'
T = 86.4'
P I
470+39°
470
P.I. 470+06.2
10°C.
T.A. 10°10' R
S.T. 50⁹
L.C. 101⁷
P.T. 470+61.6
L. 470+89² P.T.
L. 469+88° P.C.
P.C. 469+54.4
35,000 N
12,000 E
11,000 E
N 31°49'W
L. N 31°52'W
20° C.L.
Δ = 34°40'
T = 89.5
N 6°41'E
P.T.
24° C.L.
Δ 38°30'
S.T. 83.4
P I
466+31²
P.I. 466+46.0

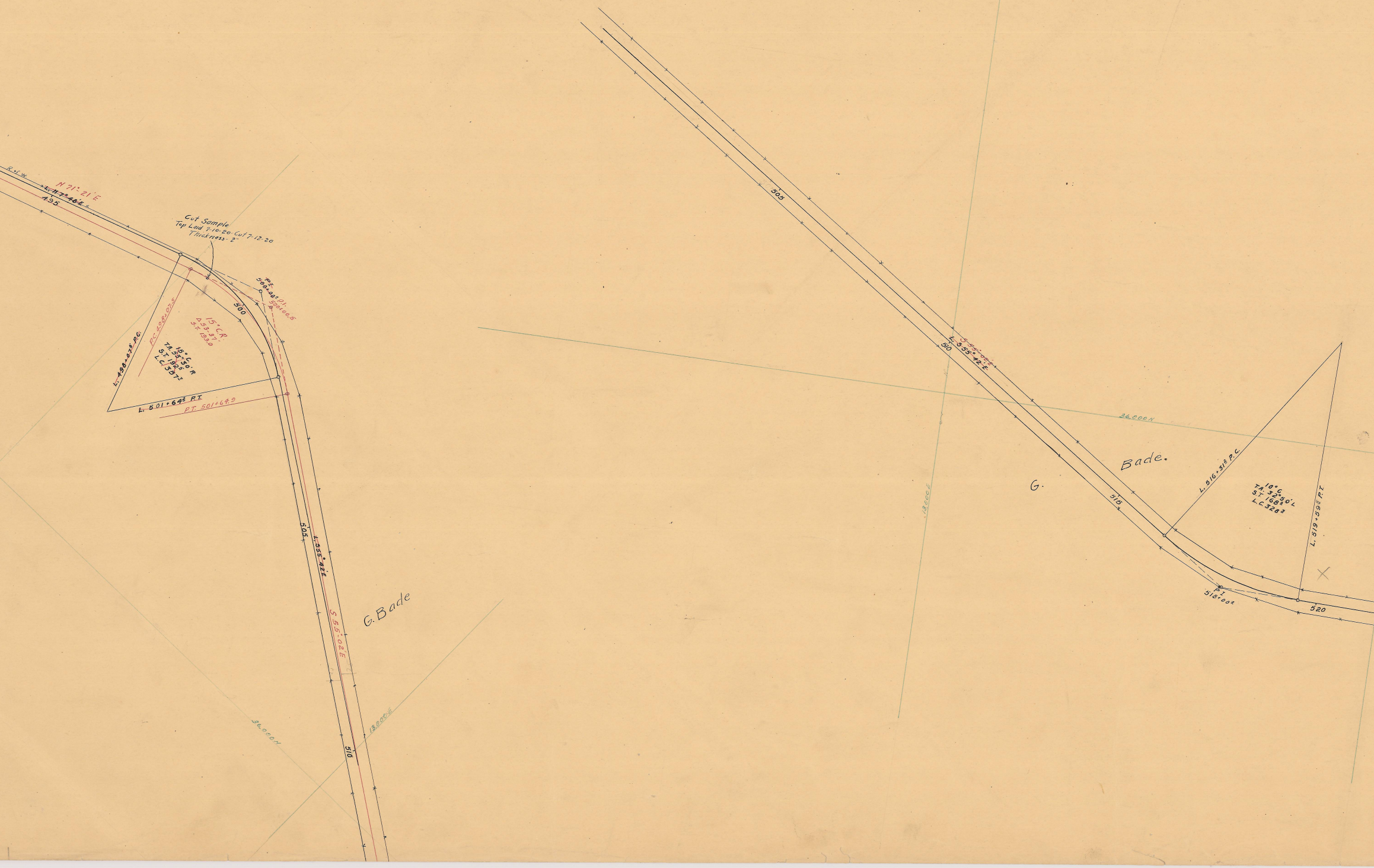
R of W.
N 71° 21' E
L. N 71° 48' E
495
Cut Sample
Top Laid 7-10-20 Cut 7-12-20
Thickness - 2"
P.I.
500+00±
P.I.
500+00.5
500
15° C.R.
Δ 53-37'
S.T. 193.0
L. 498+07± P.C.
P.C. 498+07.5
15° C.
T.A. 53° 30' R
S.T. 192±
L.C. 357±
L. 501+64± P.T.
P.T. 501+64.9
505
L. S 55° 42' E
S 55° 02' E
G. Bade
510
13,000 E
36,000 N
505
510
L. S 55° 42' E
S 55° 02' E
36,000 N
13,000 E
G.
Bade.
515
L. 516+31± P.C.
10° C.
T.A. 32° 50' L
S.T. 168±
L.C. 328±
L. 519+59± P.T.
P.I.
518+00±
520

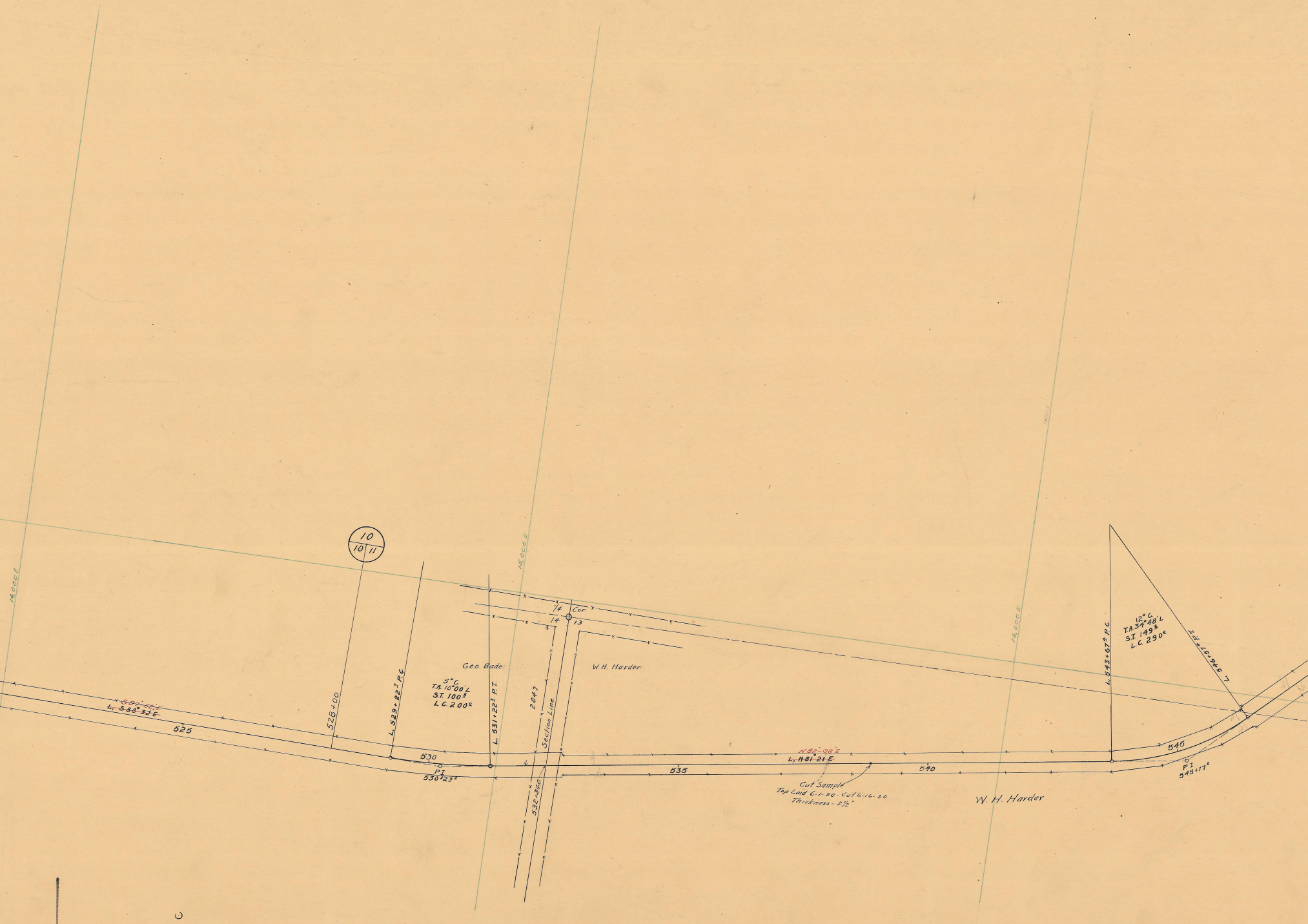
14,000 E
15,000 E
16,000 E
10
10 11
1/4 Cor.
14 13
S 87° 56' E
~~L. S88° 32 E~~
525
528+00
L. 529+22³ P.C.
Geo. Bade
5° C.
T.A. 10°00' L
S.T. 100³
L.C. 200⁰
L. 531+22³ P.T.
530
P.I.
530+23³
2847
Section Line
532+340
W. H. Harder
535
N 82° 08' E
~~L. N81 21 E~~
Cut Sample
Top Laid 6-1-20 - Cut 6-16-20
Thickness - 2½"
540
W. H. Harder
L. 543+67⁴ P.C.
12° C.
T.A. 34° 48' L
S.T. 149⁵
L.C. 290⁰
L. 546+57⁴ P.T.
545
P.I.
545+17⁰

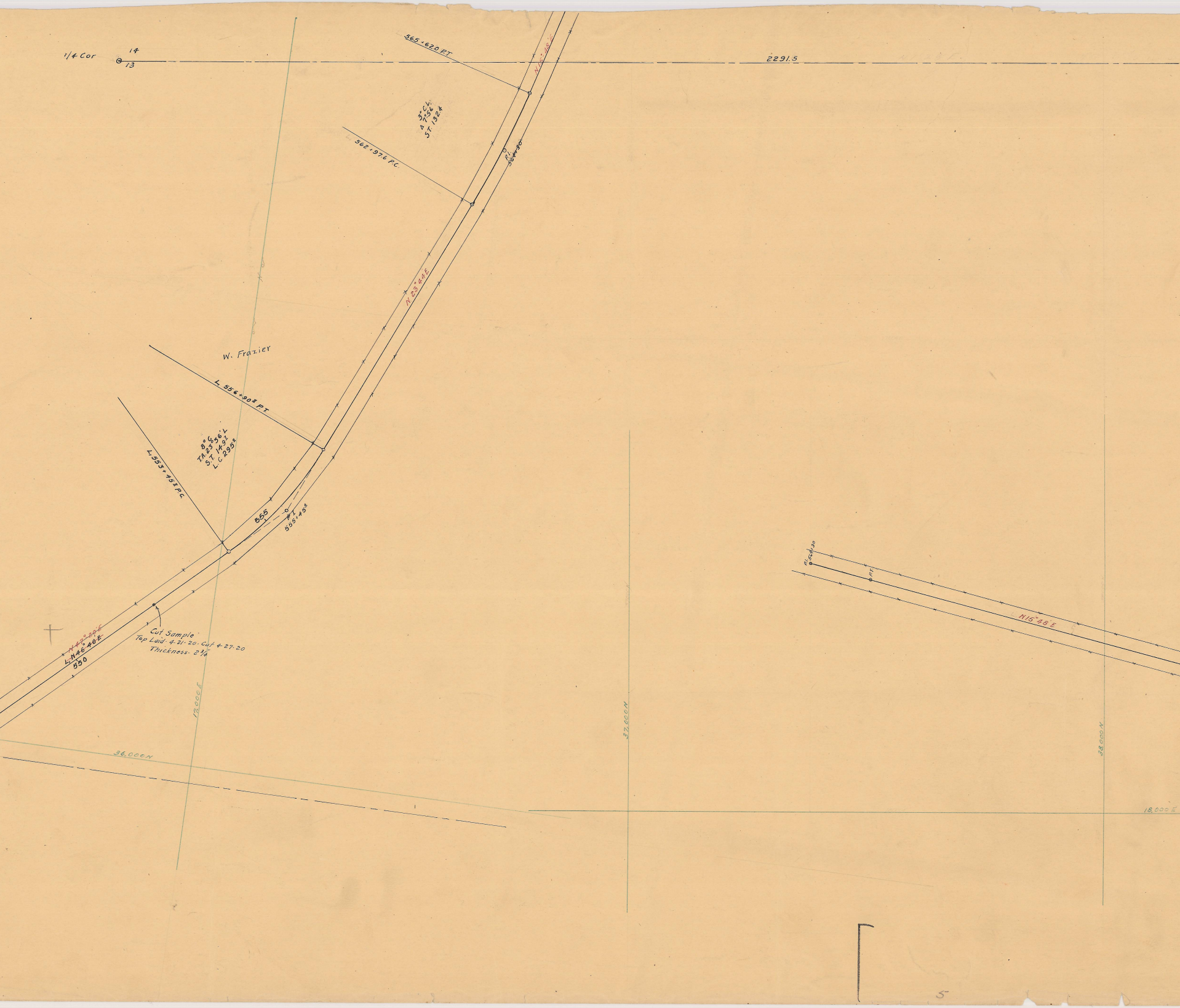
1/4 Cor
14
13
2291.5
565+620 P.T
N 15° 48' E
3° C.L.
Δ 7° 56'
ST. 132.4
562+97.6 P.C.
P.I.
564+30
N 23° 44' E
W. Frazier
L 556+90.8 P.T
L 553+45.8 P.C
8° C.
T.A. 23° 56' L
S.T. 149.1
L.C. 295.2
555
P.I.
555+45.4
~~N 47° 20' E~~
L N46° 40' E
550
Cut Sample
Top Laid 4-21-20 · Cut 4-27-20
Thickness 2 3/4"
12,000 E
36,000 N
37,000 N
38,000 N
18,000 E
P.I. 564+30
P.T.
N 15° 48' E
5

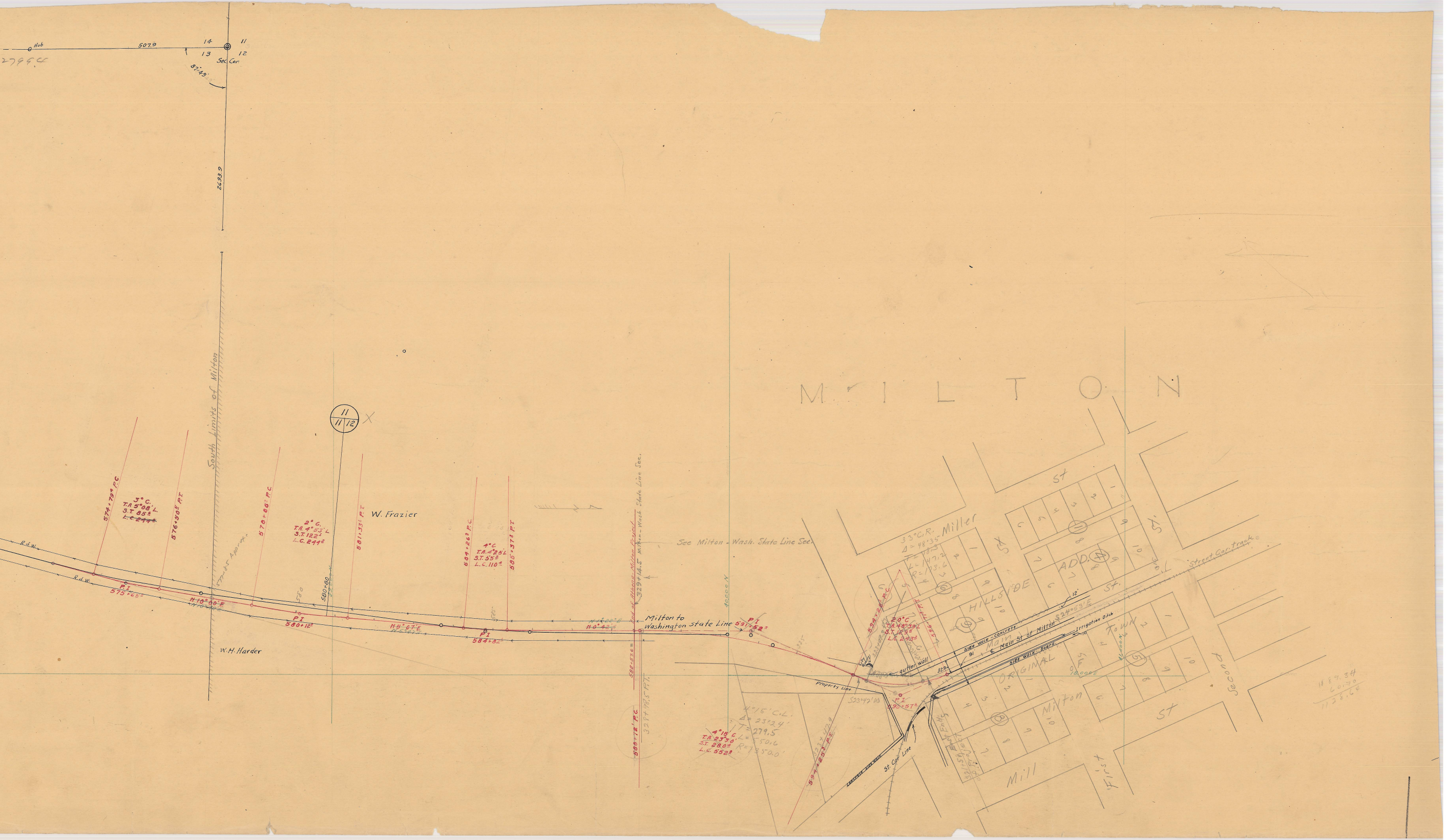

2795.4
Hub
507.9
14
11
13
12
Sec. Cor.
87°49'
2693.9
South Limits of Milton
11
11 12
MILTON
W. Frazier
W.H. Harder
R. of W.
R. of W.
574+79⁴ P.C.
3° C.
T.A. 5°08' L.
S.T. 85⁵
~~L.C. 244⁵~~
576+50⁵ P.T.
P.I.
575+65²
N 10°00' E
577+85 Approx.
578+88² P.C.
2° C.
T.A. 4°53' L
S.T. 122¹
L.C. 244²
580
580+80
P.I.
580+12⁰
581+33¹ P.T.
N 5°07' E
584+26³ P.C.
4° C.
T.A. 4°25' L
S.T. 55²
L.C. 110⁴
585+37³ P.T.
P.I.
584+82¹
585
N 0°42' E
End of Athena - Milton Project
329+14.5 Milton - Wash. State Line Sec.
588+57.6 =
588+72' P.C.
329+98.5 P.T.
Milton to Washington state Line
See Milton - Wash. State Line Sec.
40,000 N
P.I. 591+52²
325
4°15' C.L.
Δ = 23°24'
T = 279.5
L = 550.6
R = 1350.0'
4°15' C.
T.A. 23°30'
S.T. 280⁴
L.C. 552²
323+47.9
594+25³ P.T.
Property Line
S23°42' W
City Quarry
gutter wall
594+28 P.C.
20° C
T.A. 48°39' L
S.T. 129⁵
L.C. 243⁵
596+71 P.T.
P.I.
595+57²
33° C.R.
Δ = 48°35'
T = 78.3
L = 147.2
R = 173.6
Miller
St
St.
St.
HILLSIDE
ADD.
Main
St.
Side walk - concrete
12'
91'
329
℄ Main St of Milton
S24°53' E
Irrigation Ditch
10'
Side walk - Board
Street Car track
ORIGINAL
OF
TOWN
18,000 E
41,000 N
Milton
Mill
First
Second
St
St. Car Line
Concrete Side walk
End of Project
321+59
1
2
3
4
5
6
7
8
9
10
⑥
⑨
⑪
④
⑤
⑧
1189.34
60.70
1128.64