UMATILLA COUNTY ROAD DEPARTMENT

MILTON-SPOFFORD No.59

APRIL 4, 1931 SCALE-1"=400'

J. M. Schannep
County Judge

R. E. Brown
Commissioner

J. O. Hales
Commissioner

D. F. Scott
Oregon State Market Road Engineer

W. E. Oliger #1497
Roadmaster

Filed May 18, 1931
R. T. Brown
Clerk

Box "K"

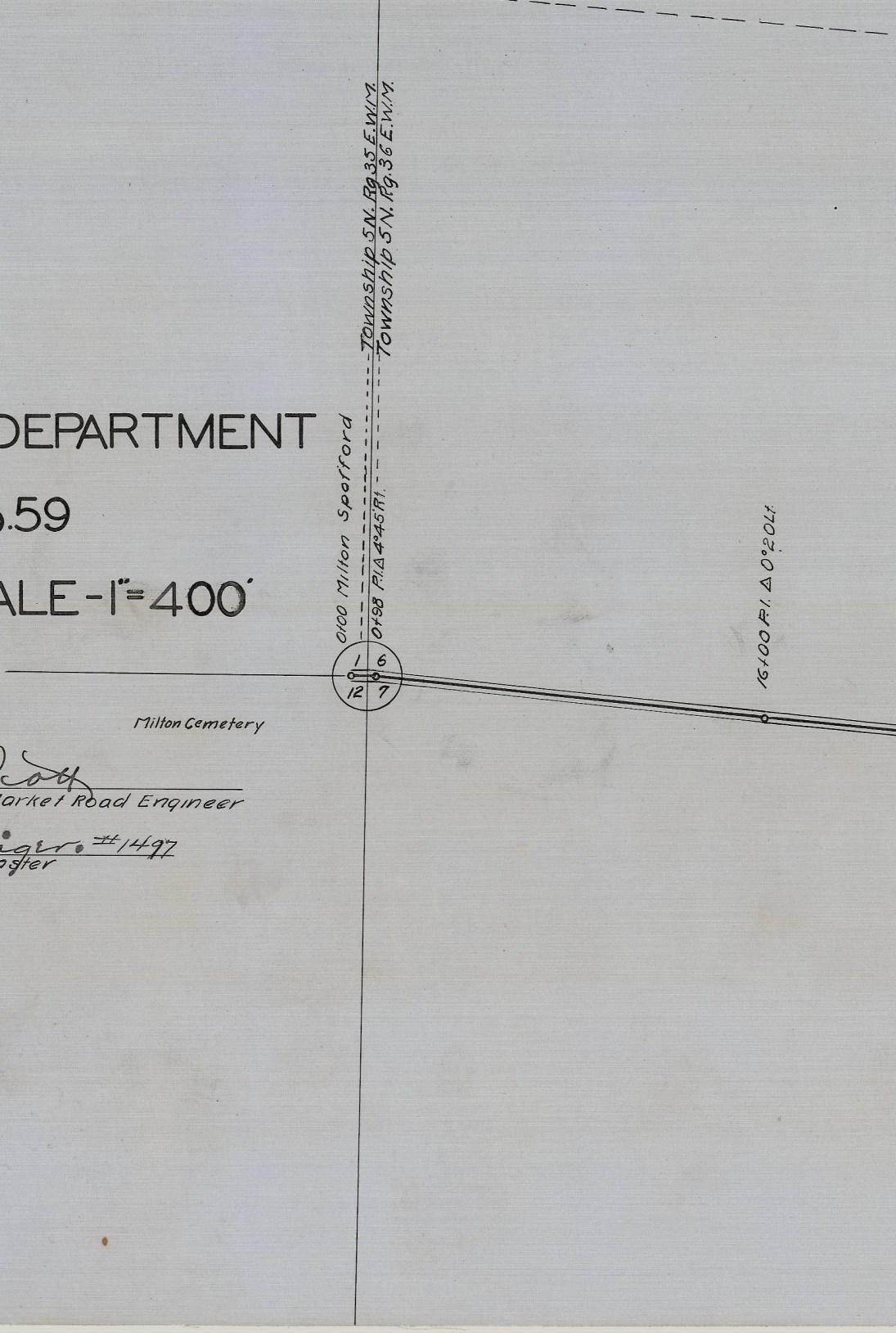
Township 5 N. Rg. 35 E.W.M.
Township 5 N. Rg. 36 E.W.M.
0+00 Milton Spofford
0+98 P.I. Δ 4°45' Rt.
1
6
12
7
16+00 P.I. Δ 0°20' Lt.
Milton Cemetery

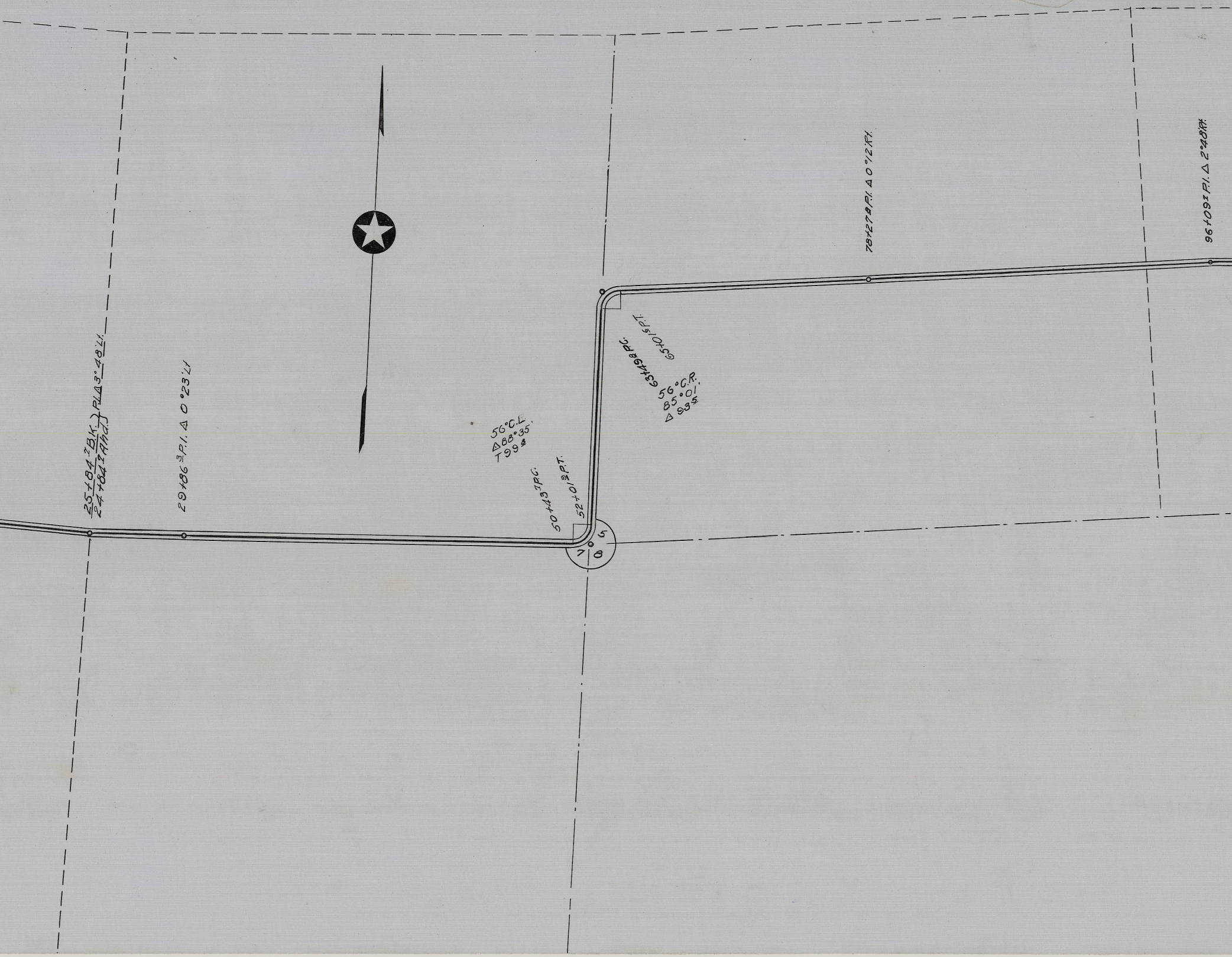
25+84.1 B.K. / 24+84.1 Ahd. } P.I. Δ 3° 48' Lt.
29+86.3 P.I. Δ 0°23' Lt.
56° C.L.
Δ 88°35'
T 99.4
50+43.7 P.C.
52+01.2 P.T.
63+49.8 P.C.
65+01.6 P.T.
56° C.R.
85°01'
Δ 93.5
5
7
8
78+27.8 P.I. Δ 0°12' Rt.
96+09.3 P.I. Δ 2°48' Rt.

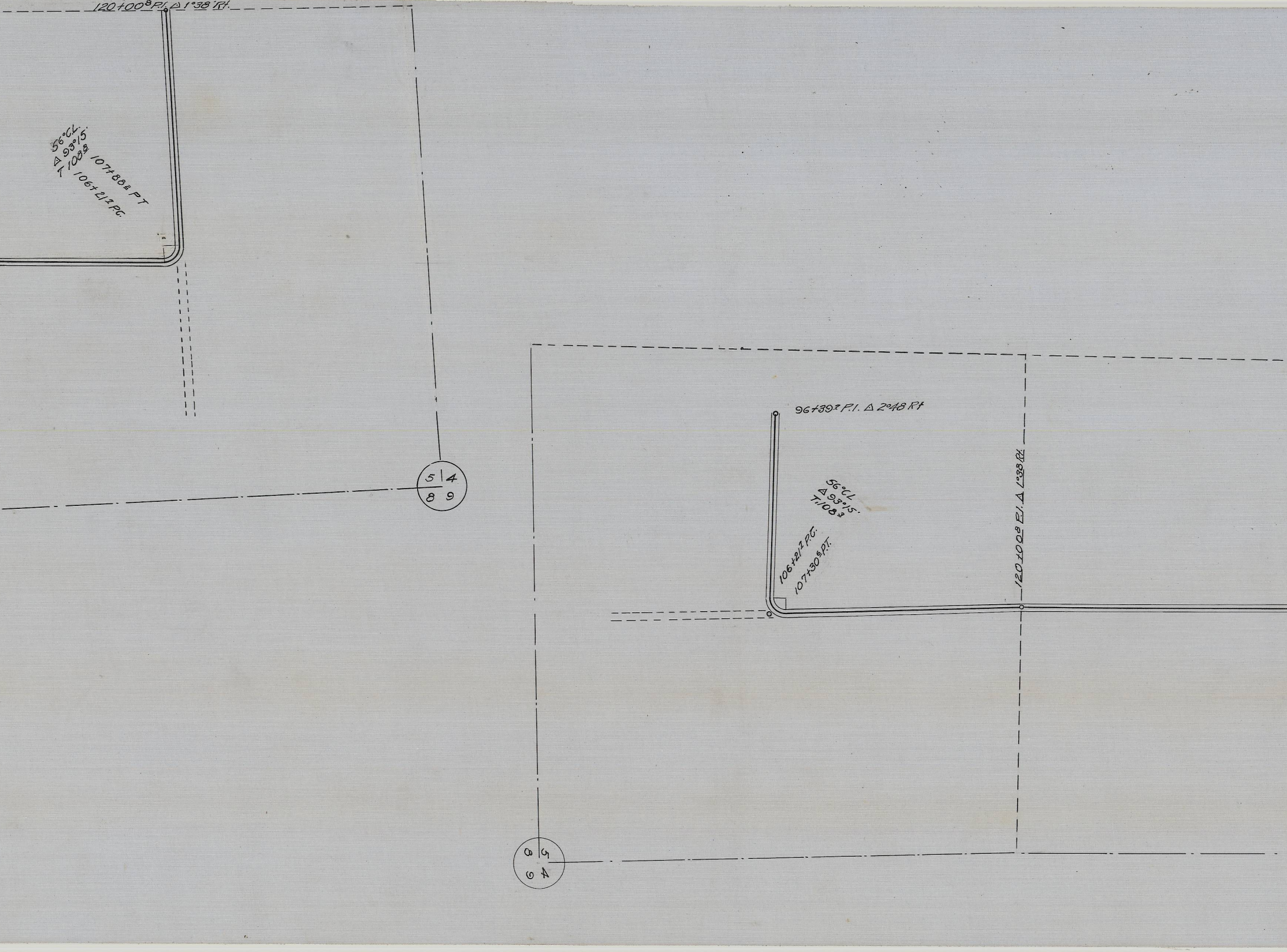
120+00⁸ P.I. Δ 1°38' Rt.
56° C.L.
Δ 93°15'
T 108⁸
107+88² P T
106+21² P.C.
5
4
8
9
96+39² P.I. Δ 2°48 Rt
56° C.L.
Δ 93°15'
T. 108³
106+21² P.C.
107+30⁵ P.T.
120+00⁸ P.I. Δ 1°38' Rt
5
8
9
4


North
147+094 P.I. Δ 2°02' Rt.
Township 5N. Rg. 36 E.W.M.
Township 6N. Rg. 36 E.W.M.
186+15.9 P.I. Δ 2°39' Lt.
32 33
5 4

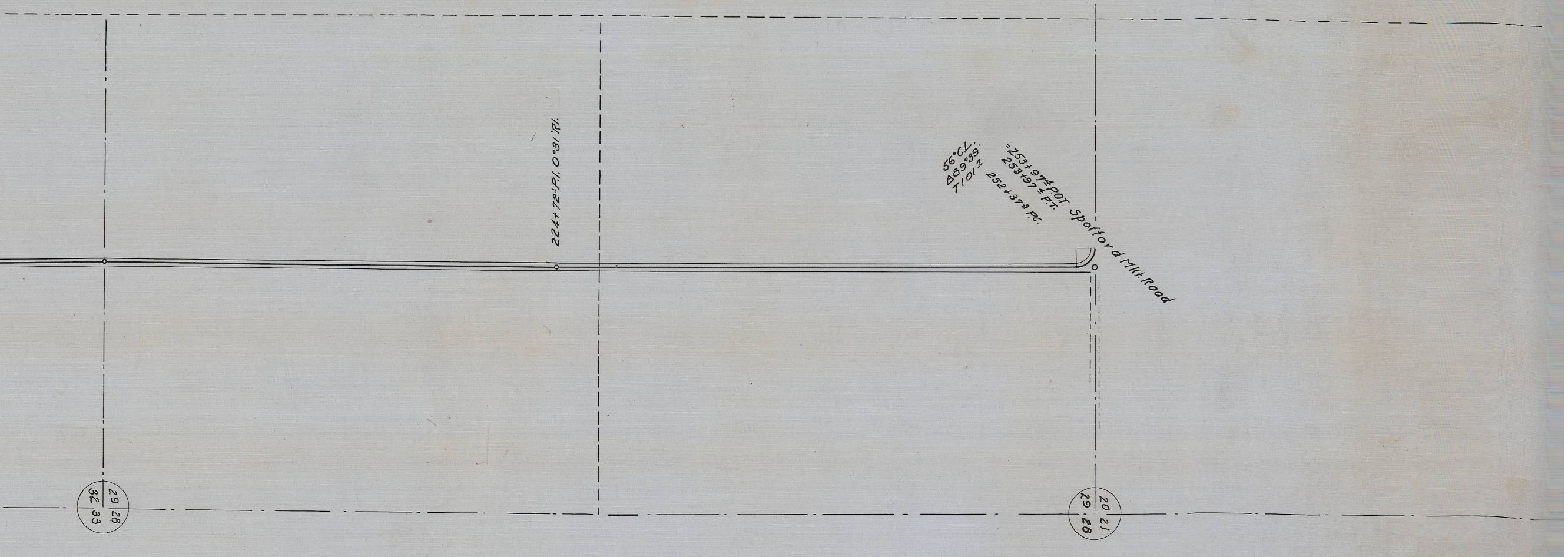
29 28
32 33
224+72± P.I. 0°31' Rt.
56°C.L.
Δ89°39'
T 101.2
"253+97± P.O.T.
253+97± P.T.
252+37± P.C.
Spofford Mkt. Road
20 21
29 28