

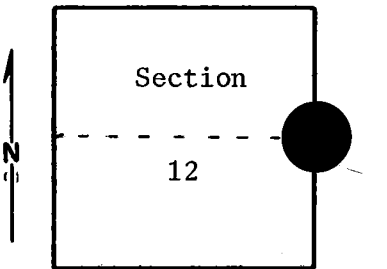
Index File No. G-25

CORNER RECORD (SEARCH)
(Ref. FSM 7151.4)

Tract or Survey No. 5-12 Cor. No. G-25

T 6S R. 31E R.D. Ukiah County Umatilla
Merid. Willamette N.F. Umatilla State Oregon

CORNER DIAGRAM



DESCRIBE CORNER MONUMENT FOUND

See G-1, T6S, R32E.

Brass cap monument.

DESCRIBE BEARING TREES OR OTHER OFFICIAL ACCESSORIES FOUND

PHOTO IDENTIFICATION DATA

Photo No. _____
Filed At. _____
Object Ident. _____
Ident. By _____
Signature

DESCRIBE CORNER LOCATION RELATIVE TO NEAR-BY FEATURES, ALSO HOW TO REACH CORNER

PLANE COORDINATE POSITION DATA

State _____ Zone _____
X _____
Y _____
Estab. By _____
Agency

Signature	Title	Division	Headquarters	Date	7100-52-(3/68)
T. Hollamon	Engineering Technician		S. O.	March 21, 1974	

CORNER RECORD (PERPETUATION)

MONUMENT : DESCRIBE NEW MONUMENT SET, OR WORK DONE TO PRESERVE EXISTING MONUMENT

ACCESSORIES : DESCRIBE NEW BT'S WITNESS OBJECTS ETC. ESTABLISHED, OR WORK DONE TO PRESERVE EXISTING EVIDENCE

Work Done By _____ **Title** _____ **Date** _____ **State Registration No. or Agency** _____

Certified Cor. Record Prepared ? Yes No **Filed At:** _____ **Date** _____

REMARKS

Index File No. **T.** **R.** **M.** **Tract or Surv. No.** **Cor.**

9

10

11

12

13

Index
File No. G-25

CORNER RECORD (SEARCH)

(Ref. FSM 7151.4)

Tract or Survey No. _____ Sec 12 No. E 1/4 cor

T 6S R. 31E

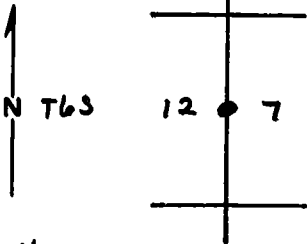
R.D. Dale County Umatilla

Merid. Willamette

N.F. Umatilla State Oregon

CORNER DIAGRAM

R 31E R 32E



1/4 corner

DESCRIBE CORNER MONUMENT FOUND

Old rock crib in fence, extending north and south. This point is accepted as the best available evidence of the position of the original corner and is in good harmony with surrounding identified corners.

DESCRIBE BEARING TREES OR OTHER OFFICIAL ACCESSORIES FOUND

PHOTO IDENTIFICATION DATA

Photo No. _____

Filed At. _____

Object Ident. _____

Ident. By _____

Signature

DESCRIBE CORNER LOCATION RELATIVE TO NEAR-BY FEATURES, ALSO HOW TO REACH CORNER

PLANE COORDINATE POSITION DATA

State _____ Zone _____

X _____

Y _____

Estab. By _____

Agency

Signature

Title

Division

Headquarters

Date

7100-52-(3/68)

15) J.C. Ives

Cadastral Surveyor

1968

CORNER RECORD (PERPETUATION)

MONUMENT: DESCRIBE NEW MONUMENT SET, OR WORK DONE TO PRESERVE EXISTING MONUMENT

Set an iron post, 28" x 2 1/2", 10" in the ground, to bedrock, and in a mound of stone, 3 1/2 ft. base, to top, with brass cap marked.

9

ACCESSORIES: DESCRIBE NEW BT'S WITNESS OBJECTS ETC. ESTABLISHED, OR WORK DONE TO PRESERVE EXISTING EVIDENCE

No suitable BT's available

10

Work Done By: J.C. Ives Title Cadastral Surv. Date 1968 State Registration No. or Agency _____

Certified Cor. Record Prepared? Yes No Filed At: _____ Date _____

11

REMARKS

Info copied from file card G-1 T6S R32E

12

Index File No. G-25 T. 6S R. 31E M. Willamette Tract or Surv. No. Sec 12 Cor. E 1/4 cor³

Index
File No. G-1

CORNER RECORD (SEARCH)
(Ref. FSM 7151.4)

Tract or
Survey No. 5-11 Cor. No. G-1

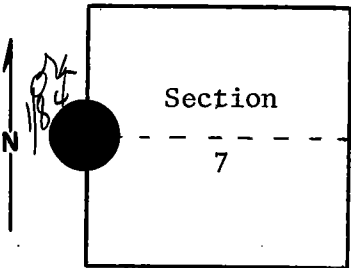
T 6S R. 32E

R.D. Ukiah County Umatilla

Merid. Willamette

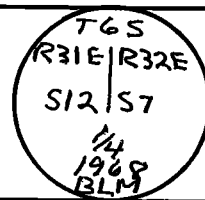
N.F. Umatilla State Oregon

CORNER DIAGRAM



DESCRIBE CORNER MONUMENT FOUND

Material: Iron pipe with brass cap.
Size: 2" pipe, 3 1/4" cap.
21" above ground; good condition.
Set in stone mound. Mound has 5' diameter, (cont. in block 12.)



DESCRIBE BEARING TREES OR OTHER OFFICIAL ACCESSORIES FOUND

None. Located in open ground. Easy to find.

PHOTO IDENTIFICATION DATA

Photo No. _____
Filed At. _____
Object Ident. _____
Ident. By _____
Signature

DESCRIBE CORNER LOCATION RELATIVE TO NEAR-BY FEATURES, ALSO HOW TO REACH CORNER

Monument sets 3 feet west of north-south fence on south-facing slope. From road S-522 at forest boundary, proceed 1.5 miles wouth on fence line.

PLANE COORDINATE POSITION DATA

State _____ Zone _____
X _____
Y _____
Estab. By _____
Agency

Signature	Title	Division	Headquarters	Date	7100-52-(3/68)
T, Hollamon	Engineering Technician	S, O,	March 21, 1974		

CORNER RECORD (PERPETUATION)

MONUMENT: DESCRIBE NEW MONUMENT SET, OR WORK DONE TO PRESERVE EXISTING MONUMENT

9

ACCESSORIES : DESCRIBE NEW BT'S WITNESS OBJECTS ETC. ESTABLISHED, OR WORK DONE TO PRESERVE EXISTING EVIDENCE

10

Work Done By _____ Title _____ Date _____ State Registration No. or Agency _____

Certified Cor. Record Prepared? Yes No Filed At: _____ Date _____

11

REMARKS

(Block #3, cont.)

16 inches deep. Sets 3 feet west of fence.

12

Index File No. T. R. M. Tract or Surv. No. Cor. _____

13