

Form 874-9—Revised November 1939

U. S. Department of Agriculture
FOREST SERVICE

NATIONAL FOREST

CORNERS OF THE PUBLIC SURVEY

T. 65 R. 30E Mer.

See Corner common to Sections

15, 16, 21, and 22

Corner consists of a SHOW ON (not) in place

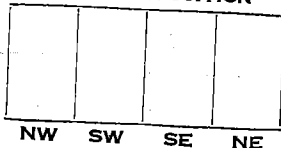
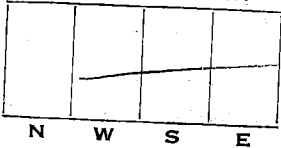
State condition GROUND

Dimensions above ground _____ inches

Sketch grooves, letters, figures, or notches, on proper face or edge.

CARDINAL POSITION

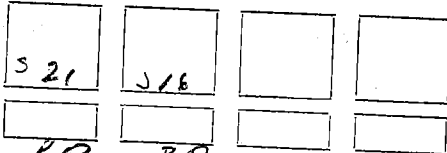
DIAGONAL POSITION



Mound of _____ is located _____

Pits are located _____

Sketch markings of Bearing Trees (or Rocks) in proper box and fill blanks below, giving bearings from Corner to Trees and Distances in Links.



Species PP PP

Diameter 20 24

Bearing _____

Distance _____

Do you believe this to be a genuine Land Office Corner? _____

If not, why? YES

4/16/52 Raymond
(Date) (Signature)
Forest
(Title)

T. _____ R. _____ Mer.

(Make sketch of topography near Corner and show section line markers thus "X")

Sec.		Sec.	
Sec.		Sec.	

Metal Location Poster is on a _____
tree _____ inches diameter, on the _____

side of _____ from which
this Corner bears _____, _____ Chains.
(Bearing) (Distance)

Section line marker between Secs. _____ and _____ is on
a _____ on the _____
(Tree, post, etc.) (Name of road, trail, etc.)

located _____ chains E., W., N., S., from Sec. Cor.; $\frac{1}{4}$ Cor.; Witness Cor.
(Cross out nonapplicable)

Give any further facts needed to find Corner again:

USDA-FOREST SERVICE

Index File No. N-13

CORNER RECORD (SEARCH)

(Ref. FSM 7151.4)

Tract or Survey No. _____ Cor. No. _____

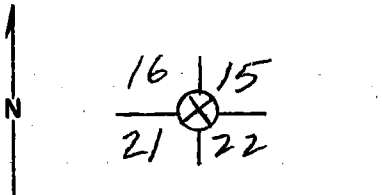
T 6S R. 30E

R.D. _____ County _____

Merid. Will

N.F. _____ State OREGON

CORNER DIAGRAM



DESCRIBE CORNER MONUMENT FOUND

DONT KNOW - SNOW ON GROUND

DESCRIBE BEARING TREES OR OTHER OFFICIAL ACCESSORIES FOUND

20" PONDEROSA PINE IN S21

24" PONDEROSA PINE IN S16

PHOTO IDENTIFICATION DATA

Photo No. _____

Filed At. _____

Object Ident. _____

Ident. By _____

Signature

PLANE COORDINATE POSITION DATA

State _____ Zone _____

X _____

Y _____

Estab. By _____

Agency

Signature

A. G. OARD

Title

Forester

Division

Headquarters

Date

4/16/52

FS-7100-52 (3/68)

CORNER RECORD (PERPETUATION)

MONUMENT: DESCRIBE NEW MONUMENT SET, OR WORK DONE TO PRESERVE EXISTING MONUMENT

ACCESSORIES : DESCRIBE NEW BT'S WITNESS OBJECTS ETC. ESTABLISHED, OR WORK DONE TO PRESERVE EXISTING EVIDENCE

Work Done By. _____ **Title** _____ **Date** _____ **State Registration No. or Agency** _____

Certified Cor. Record Prepared ? Yes No **Filed At:** _____ **Date** _____

REMARKS

Index File No. _____ **T.** _____ **R.** _____ **M.** _____ **Tract or Surv. No.** _____ **Cor.** _____