

Index  
File No. X-21

CORNER RECORD (SEARCH)

(Ref. FSM 7151.4)

Tract or Survey No. \_\_\_\_\_ Cor. No. \_\_\_\_\_

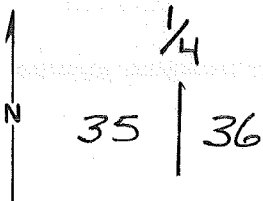
T 55 R. 34 E

R.D. La Grande County Union

Merid. Willamette

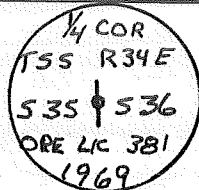
N.F. Willamette-Whilman State Oregon

CORNER DIAGRAM



DESCRIBE CORNER MONUMENT FOUND

3" Brass Cap on 2" Iron Pipe  
Rising 8" Above Ground  
Steel Fuc Post 2° Ft North



DESCRIBE BEARING TREES OR OTHER OFFICIAL ACCESSORIES FOUND

16" Tamarack Snag, N54°W, 9° Ft (1/4 S)  
11" Tamarack N32°E 36<sup>3</sup> Ft Healed Blaze  
14" Fir S 63 1/2° W 46<sup>6</sup> Ft Healed Blaze

PHOTO IDENTIFICATION DATA

Photo No. \_\_\_\_\_  
Filed At. \_\_\_\_\_  
Object Ident. \_\_\_\_\_  
Ident. By \_\_\_\_\_  
Signature \_\_\_\_\_

DESCRIBE CORNER LOCATION RELATIVE TO NEAR-BY FEATURES, ALSO HOW TO REACH CORNER

85 Ft North Road 5160-070, 0.5 miles  
From Road 5160  
Location Poster on 40" TAM Thence N45°E 85 Ft

PLANE COORDINATE POSITION DATA

State \_\_\_\_\_ Zone \_\_\_\_\_  
X \_\_\_\_\_  
Y \_\_\_\_\_  
Estab. By \_\_\_\_\_  
Agency \_\_\_\_\_

Signature D Scott

Title LS 1844

Division \_\_\_\_\_

Headquarters \_\_\_\_\_

Date 6/20/84

CORNER RECORD (PERPETUATION)

MONUMENT: DESCRIBE NEW MONUMENT SET, OR WORK DONE TO PRESERVE EXISTING MONUMENT

ACCESSORIES : DESCRIBE NEW BT'S WITNESS OBJECTS ETC. ESTABLISHED, OR WORK DONE TO PRESERVE EXISTING EVIDENCE

Painted 6" Red Bands and Attached USFS SIGNS 54-3 and 54-4  
Cleared down Tree's From Area of cap

Work Done By. D. Scott Title SURVEYOR Date 6/21/84 State Registration No. LS 1844  
or Agency  
Certified Cor. Record Prepared ? Yes  No  Filed At: \_\_\_\_\_ Date \_\_\_\_\_

REMARKS

Index File No. X-21 T. 55 R. 34 E M. Will. Tract or Surv. No. \_\_\_\_\_ Cor. \_\_\_\_\_

index  
File No. X-21

**CORNER RECORD (SEARCH)**

(Ref. FSM 7151.4)

Tract or

Survey No. \_\_\_\_\_

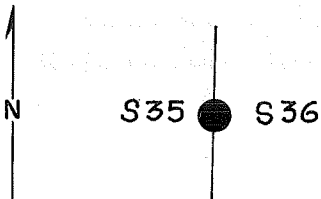
Cor. E. 1/4 COR.

No. SEC. 35

T 55 R. 34E R.D. LA GRANDE County UNION

Merid. WILLAMETTE N.F. WALLOWA-WHITMAN State OREGON

CORNER DIAGRAM



DESCRIBE CORNER MONUMENT FOUND

*none*

DESCRIBE BEARING TREES OR OTHER OFFICIAL ACCESSORIES FOUND

*A tamarack snag 16" diam. brs. N. 54° W. 13 Lks. dist. marked 1/4 S.B.T.*

PHOTO IDENTIFICATION DATA

Photo No. \_\_\_\_\_

Filed At. \_\_\_\_\_

Object Ident. \_\_\_\_\_

Ident. By \_\_\_\_\_

*Signature*

PLANE COORDINATE POSITION DATA

State \_\_\_\_\_ Zone \_\_\_\_\_

X \_\_\_\_\_

Y \_\_\_\_\_

Estab. By \_\_\_\_\_

*Agency*

Signature

*J. G. VOELZ*

Title

*Co. Surveyor*

Division

Headquarters

Date

*9/69*

7100-52 (3/68)

**CORNER RECORD (PERPETUATION)**

MONUMENT: DESCRIBE NEW MONUMENT SET, OR WORK DONE TO PRESERVE EXISTING MONUMENT

*Set a 2" GALVANIZED PIPE 30" LONG with bronze cap on top and an 8" plate welded to bottom. The pipe set to a depth of 20" and back-filled with stone and tamped soil.*

ACCESSORIES : DESCRIBE NEW BT'S WITNESS OBJECTS ETC. ESTABLISHED, OR WORK DONE TO PRESERVE EXISTING EVIDENCE

*A tamarack 10" diam. brs. N. 32° E. 36.4 ft. dist. marked 1/4 S.B.T.  
 A fir 9" diam. brs. S. 65° W. 47.2 ft. dist. marked 1/4 S.B.T.  
 (Distance measured to center of bearing trees and mk'd. w/ scribe)  
 I set a steel fence post with U.S.F.S. sign 54-4 attached.  
 U.S.F.S. bearing tree signs were placed on bearing trees,  
 shoulder high, facing the corner.*

Work Done By J. G. VOELZ Title Co. SURVEYOR Date 9/69 State Registration No. ORE. LIC. 381  
 or Agency

Certified Cor. Record Prepared ? Yes  No  Filed At: LA GRANDE, OREGON Date 9/69

REMARKS

Index  
File No. X-21

CORNER RECORD (SEARCH)

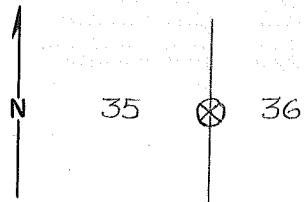
Tract or  
Survey No. \_\_\_\_\_  
Cor. E 1/4  
No. S. COR.

T 5S R. 34E R.D. LA GRANDE County UNION

Merid. WILLAMETTE N.F. WALLOWA-WHITMAN State OREGON

CORNER DIAGRAM

DESCRIBE CORNER MONUMENT FOUND



DESCRIBE BEARING TREES OR OTHER OFFICIAL ACCESSORIES FOUND

B.T. 15" W.L. IN SEC. 35  
DEAD, IN GOOD CONDITION

PHOTO IDENTIFICATION DATA

Photo No. \_\_\_\_\_  
Filed At. \_\_\_\_\_  
Object Ident. \_\_\_\_\_  
Ident. By \_\_\_\_\_  
*Signature*

PLANE COORDINATE POSITION DATA

State \_\_\_\_\_ Zone \_\_\_\_\_  
X \_\_\_\_\_  
Y \_\_\_\_\_  
Estab. By \_\_\_\_\_  
*Agency*

DESCRIBE CORNER LOCATION RELATIVE TO NEAR-BY FEATURES, ALSO HOW TO REACH CORNER

CHOPPED INTO BLAZE AND FOUND SCRIBING  
(S) IN GOOD CONDITION. PAINTED B.T. AND  
ATTACHED B.T. TAG.

Signature

T. WILLIAMS

Title

CIVIL ENG. TECH. ENGR.

Division

Headquarters

WAGR. DIST.

Date

11-22-67

7100-52

REV. 65 5

CORNER RECORD (PERPETUATION)

MONUMENT : DESCRIBE NEW MONUMENT SET, OR WORK DONE TO PRESERVE EXISTING MONUMENT

9

ACCESSORIES : DESCRIBE NEW BT'S WITNESS OBJECTS ETC. ESTABLISHED, OR WORK DONE TO PRESERVE EXISTING EVIDENCE

10

Work Done By \_\_\_\_\_ Title \_\_\_\_\_ Date \_\_\_\_\_ State Registration No. or Agency \_\_\_\_\_

Certified Cor. Record Prepared ? Yes No Filed At: \_\_\_\_\_ Date \_\_\_\_\_

11

REMARKS

12

Index File No. T. R. M. Tract or Surv. No. Cor. 13