

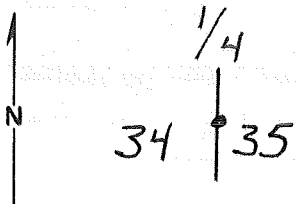
Index  
 File No. X-17  
 T 55 R. 34E  
 Merid. W:Wamehe

CORNER RECORD (SEARCH)

(Ref. FSM 7151.4)

Tract or Survey No. \_\_\_\_\_ Cor. No. \_\_\_\_\_  
 R.D. La Grande County Union  
 N.F. W:Wamehe-Whitman State OREGON

CORNER DIAGRAM



DESCRIBE CORNER MONUMENT FOUND

Stone 14" x 13" x 8" 10" Above Ground  
 NO MARKS

DESCRIBE BEARING TREES OR OTHER OFFICIAL ACCESSORIES FOUND

17" P. Pine, N27°E, 20<sup>2</sup> Ft, Healed Blaze  
 11" Pine, Dead and Down, S88°W, 33<sup>2</sup> Ft, 1/4 S BT

PHOTO IDENTIFICATION DATA

Photo No. \_\_\_\_\_  
 Filed At. \_\_\_\_\_  
 Object Ident. \_\_\_\_\_  
 Ident. By \_\_\_\_\_

*Signature*

PLANE COORDINATE POSITION DATA

State \_\_\_\_\_ Zone \_\_\_\_\_  
 X \_\_\_\_\_  
 Y \_\_\_\_\_  
 Estab. By \_\_\_\_\_

*Agency*

Signature D. Scott

Title LS 1844 Division \_\_\_\_\_

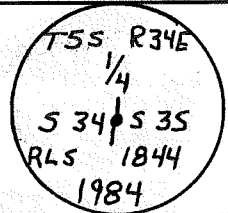
Headquarters \_\_\_\_\_

Date 6-20-84 FS-7100-52 (3/68)

CORNER RECORD (PERPETUATION)

MONUMENT: DESCRIBE NEW MONUMENT SET, OR WORK DONE TO PRESERVE EXISTING MONUMENT

At Location of Stone Set 2 1/2" Alum Cap on 2 3/8" x 30" Alum Pipe  
 rising 14" Above Ground in Mound of Rock and Earth  
 Steel Fnc Post with Sign 54-4 Set 2° A North



ACCESSORIES: DESCRIBE NEW BT'S WITNESS OBJECTS ETC. ESTABLISHED, OR WORK DONE TO PRESERVE EXISTING EVIDENCE

7" P. Pine, N 81 1/2° W, 72<sup>6</sup> Ft, 1/4 S 34 BT, Brass LS 1844 Disc At Lower end  
 of Blaze  
 Painted 6" Red Bands and attached USFS SIGNS 54-3 and 54-4  
 To All BT'S

Work Done By D. SCOTT Title SURVEYOR Date 6/20/84 State Registration No. LS 1844  
 or Agency

Certified Cor. Record Prepared? Yes  No Filed At: UNION CO. SURVEYOR'S OFFICE Date

REMARKS

Index File No. X-17 T. 55 R. 34E M. W. 11 Tract or Surv. No. Cor. 13

USDA-FOREST SERVICE

Index  
File No. X-17

CORNER RECORD (SEARCH)

(Ref. FSM 7151.4)

Tract or  
Survey No. \_\_\_\_\_ Cor.  
No. \_\_\_\_\_

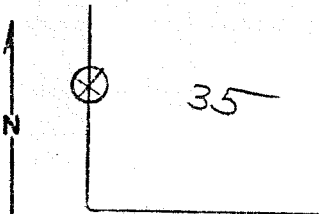
T 5-5 R. 34 E

R.D. LaGrande County Union

Merid. Willamette

N.F. Wallowa-Whitman State Oregon

CORNER DIAGRAM



DESCRIBE CORNER MONUMENT FOUND

Basalt Stone 14X13X8 10" above ground  
Poor Condition no markings visible

DESCRIBE BEARING TREES OR OTHER OFFICIAL ACCESSORIES FOUND

Section 35 - 20" P. Pine Live good condition  
Scribe grown over Bears N27E 20' dist.  
From Stone  
Section 34 - 12" P. Pine dead and down badly rotted scribe  
#5 BT visible

PHOTO IDENTIFICATION DATA

Photo No. \_\_\_\_\_  
Filed At. \_\_\_\_\_  
Object Ident. \_\_\_\_\_  
Ident. By \_\_\_\_\_  
*Signature*

PLANE COORDINATE POSITION DATA

State \_\_\_\_\_ Zone \_\_\_\_\_  
X \_\_\_\_\_  
Y \_\_\_\_\_  
Estab. By \_\_\_\_\_  
*Agency*

DESCRIBE CORNER LOCATION RELATIVE TO NEAR-BY FEATURES, ALSO HOW TO REACH CORNER

Signature  
*David L. Dahlstrom*

Title  
*CET*

Division  
*LaGrande*

Headquarters  
*10-19-82*

Date  
7100-52-(3, 68)