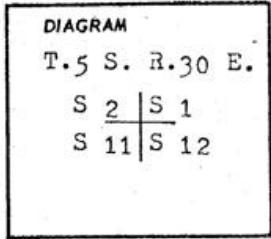


CERTIFIED RECORD OF LAND CORNER MONUMENTATION

History of original corner establishment: Corner established in 1883 by F. W. Campbell under General Land Office Contract No. 468.



Surveyor General Record States:

Set basalt stone 16 x 10 x 10 ins. for cor. to Sect's. 1-2-11-12, marked with 5 notches on S & 1 notch on E edges, From which:

- A 30" Pine bears S 55 W, 98 lks.
- A 18" Pine bears N 62 W, 63 lks.
- A 20" Pine bears S 66 E, 56 lks.
- A 18" Pine bears N 63 E, 115 lks.

No record of subsequent remonumentation was found in County Records.

Description of corner evidence found:

Found original stone, call size, properly marked in a rock jack 20' West of corner. Found original trees as follows:

- A 18" Pine, good condition, bears N68E, 75.9 ft., scribes visable.
- A 33" Pine, good condition, bears S62E, 37.0 ft., scribes visable.
- A 36" Pine, good condition, bears S61W, 64.7 ft., scribes visable.
- A 22" Pine, poor condition, bears N53W, 42.0 ft., scribes visable.

Description of monument and accessories established to perpetuate the original location of this corner

At corner point, based on BTs, I set 2½"x30" iron pipe with brass cap marked as shown, 22" in ground, raised mound of stone 7 ft. at base to top of cap, from which:

New BT

A 27" Pine bears N63W, 77.0 ft. marked T5S R30E S2 BT.

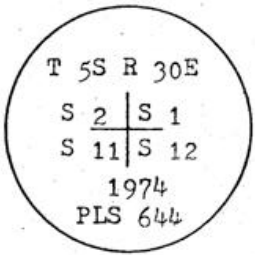
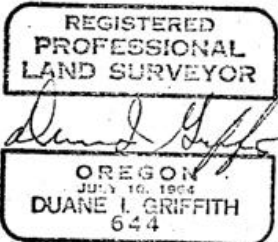
Nailed brass washer to BT blaze.

Buried original stone South and along side pipe.

Set steel fence post 5+ ft. South of corner.

Used steel tape and magnetic compass with 20° E declination.

Measured to face of blaze of original BTs and center of new BTs.



Office of Surveyor County of Umatilla
 State of Oregon I hereby certify that the within Instrument was filed in this office for record on the 13 day of Aug, 1974, at o'clock m., (signed)
Ralph Thompson by
 (COUNTY OFFICIAL) (DEPUTY)

E-21
 I-114-R
 15