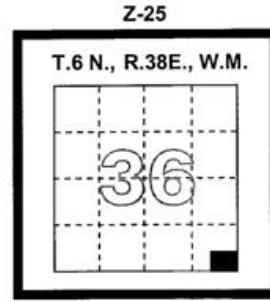


HISTORY OF ORIGINAL CORNER ESTABLISHMENT:

This record has been prepared to provide current information regarding the condition of the corner monument and accessories as described in the survey records cited below. Verification of the position of the corner monument and dimensions to existing accessories, and the establishment of new corner accessories was not performed as part of this visit.

The source of the monumentation and dimensions cited in this record is a Dependent Resurvey of ...Portions of the South and East Boundary, and Subdivisional Lines of Township 6 North, Range 38 East, Willamette Meridian, conducted by the Bureau of Land Management, commenced on October 13, 1987, and completed September 16, 1991.



DIAGRAM

RECORD DESCRIPTION OF CORNER MONUMENT AND ACCESSORIES:

From the BLM Dependent Resurvey:

The SE corner of T6N, R38E, monumented with an iron post, 3 ins. diam., firmly set, protruding 8 ins. above the ground, with brass cap mkd: (see Diagram below)

No suitable trees available.

The corner is located on steep W. slope in undergrowth.

DESCRIPTION OF MONUMENT AND ACCESSORIES FOUND AT THIS CORNER LOCATION:

Found:

A 3 1/2" dia. Brass cap on a 3" dia. Iron pipe, marked as shown, firmly set, extending 8" above ground, from which:

We find the following corner accessories, for which we find no information in the Umatilla County, Oregon survey records regarding their history:


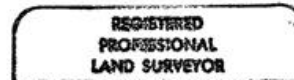

A 28" Subalpine Fir, alive and in good condition, with scribing "T6N R39E S31 BT" visible on an unhealed single blaze, and brass washer marked "OR 2360 WA 25893" attached (SW quadrant),

A 26" Subalpine Fir, alive and in good condition, with scribing "T6N R39E S31 BT" visible on an unhealed single blaze, and brass washer marked as above described (SE quadrant),

And a 24" Grand Fir, alive and in good condition, with scribing "T6N R38E" and other unreadable markings visible on a partially healed single blaze (NW quadrant),

Bearing tree tags attached to these accessories are dated June, 1992

Corner is located on a steep NW slope, in an alder thicket, approx. 200' NW of the main USFS road.



renews 12/31/06

I hereby certify that the above corner position was visited and found as described on October 17, 2005.

Witnesses: Tim Johnson, Gary Langlitz, Jeremy Jones

RECEIVED BY
Umatilla County Surveyor
Date 1-06
Rec'd by KE
No. 06-15-R