

OREGON CORNER RESTORATION FORM

COUNTY: Umatilla DATE: 01/13/05

CORNER DESIGNATION: 5N35, N-21, The Northeast Corner of Section 23.

PREVIOUS RENEWALS/SURVEYS ETC.:

Corner originally established by Odell & Lewis, under GLO Contract No. 110, dated February 7, 1865. Notes state: Set post Cor. for Secs. 13, 14, 23 & 24. Drove charred stake; dug pits; raised mound, as per instructions.

On Record of Private Surveys, Survey No. 5, the corner was not recovered and was re-established by measurement and monumented by mounds and pits. The corner was not recovered on Survey No. 16 and was re-established by Survey and monumented with a "post 6 x 4 in with a glass bottle at the bottom". The corner was reported as a "basalt stone of a size, and as deep in the ground, as may be, in the center of a road, in N & S lane, set by A.L. Coffey...", on Survey No. 36.

The corner is reported as a "pipe" in Ofner's 1950 Survey Q-805-A. A pipe set in concrete was recovered in Survey No. S-157-C, and witness corners were set North and South of the pipe. The pipe corners has been used on all surveys requiring this corner since the early 1980's.

MONUMENT AND ACCESSORIES FOUND:

Found and held a 2 3/8" outside diameter pipe protruding 16" above ground level, set in concrete.

Existing accessories:

A 2 1/2" aluminum cap on 2 1/2" aluminum pipe, 6" below ground, bears North, 5.0 feet, marked: T5N R35E, W.C. 5 FT SOUTH, 1981, PLS 933. A 2 1/2" aluminum cap o 2 1/2" aluminum pipe, 6" below ground, bears South 03° East, 5.0 feet, marked: T5N R35E, W.C. 5 FT NORTH, 1981, PLS 933.

MONUMENT MARKING DETAIL: Corner monument is a 2 3/8" o.d. iron pipe.

New accessories:

A 5/8" x 30" iron rebar with yellow plastic cap stamped "OR PLS 1106, WA PLS 17372", cap 1" above ground level in fence line bears North, 58.1 feet.

A 5/8" x 30" iron rebar with yellow plastic cap stamped "OR PLS 1106, WA PLS 17372", cap 1" above ground level in fence line bears South 04° East, 41.1 feet.

Attached bearing object signs to rebar accessories.

Nailed "witness" sign to railroad tie 8" West of corner monument.

LOCATION AND COMMENTS:

Corner located at fence angle point with fence running South 04° E and North. Monument is 8" East of a railroad tie angle post.

OREGON STATE PLANE COORDINATE, North Zone, NAD 83(91), International Feet:

N = 822329.18

E = 8738452.29

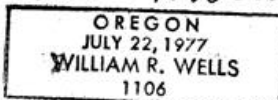


FIRM: William R. Wells, PLS
P.O. Box 1696
Pendleton, OR 97801

COMPASS DECLINATION: 18° East

Witnesses: Jason Wells, LSIT
Brian Cole

/5N35N21

Surveyor's Seal



Renews 6/30/06

05-112-C