

Index

File No. C-25

CORNER RECORD (SEARCH)

(Ref. FSM 7151.4)

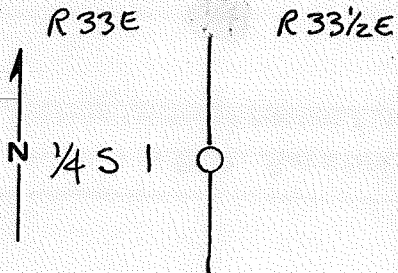
Tract or

Survey No. _____

Cor.

No. 2553T 4 S R. 33 ER.D. LA GRANDE County UNIONMerid. WILLAMETTEN.F. WALLOWA-WHITMAN State OREGON

CORNER DIAGRAM



DESCRIBE CORNER MONUMENT FOUND

FND ORIGINAL STONE 14x12x4 WITH "1/4" ON WEST FACE.

DESCRIBE BEARING TREES OR OTHER OFFICIAL ACCESSORIES FOUND

AN 18" DEAD & DOWN DOUBLE PONDEROSA PINE WITH SCRIBING VISIBLE: "1/4", BROKEN OFF. 2 FT. HIGH STUMP BEARS N34°E, 81 LKS WITH "SBT" VISIBLE

FOUND ROTTED REMAINS OF ORIGINAL BT, NORTHWEST OF CORNER.

DESCRIBE CORNER LOCATION RELATIVE TO NEAR-BY FEATURES, ALSO HOW TO REACH CORNER

FROM 2110690 GO NORTHEASTERLY ON 2110672 .1 MILE, FOLLOW RIDGE NORTHERLY TO WHERE IT BREAKS OVER INTO WALK UP CREEK. THERE'S A ROCK BUT-CROPPING ON THE NORTH END OF THE CLEARING. GO WEST DOWN THE HILL 300 FT. TO ANOTHER CLEARING. CORNER IS IN THE NW CORNER OF THE CLEARING.

PHOTO IDENTIFICATION DATA

Photo No. _____

Filed At. _____

Object Ident. _____

Ident. By _____

Signature _____

PLANE COORDINATE POSITION DATA

State _____ Zone _____

X _____

Y _____

Estab. By _____

Agency _____

Signature

B. Sutton

Title

LS 1848

Division

Headquarters

Date

6-84

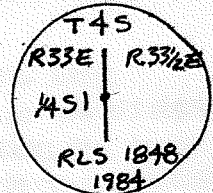
FS-7100-52 (3/68)

5

CORNER RECORD (PERPETUATION)

MONUMENT: DESCRIBE NEW MONUMENT SET, OR WORK DONE TO PRESERVE EXISTING MONUMENT

SET 2 1/2" X 30" ALUMINUM CAPPED ALUMINUM PIPE RISING 16", STAMPED:
IN MOUND, WITH ORIGINAL STONE BURIED ON NORTH SIDE



ACCESSORIES : DESCRIBE NEW BT'S WITNESS OBJECTS ETC. ESTABLISHED, OR WORK DONE TO PRESERVE EXISTING EVIDENCE

A 5 1/2" D. FIR BEARS N 44 1/2° W, 60.1 FT. B & S 1/4 S 1 BT.
A 13" D. FIR BEARS S 56° W, 150.1 FT. B & S 1/4 S 1 BT.

Work Done By B.A. SUTTON Title SURVEYOR Date 6-84 State Registration No. LS 1848
or Agency

Certified Cor. Record Prepared? Yes No Filed At: UMATILLA CO., O. UNION CO. SURVEYOR'S OFFICE Date

REMARKS

Index File No. C-25 T. 4S R. 33E W.M. Tract or Surv. No. Cor. 2553

Index _____
 File No. C-25

CORNER RECORD (SEARCH)

(Ref. FSM 7151.4)

Tract or

Survey No. _____

Cor.

No. 1 only

T 45 R. 33E

R.D. LA GRANDE

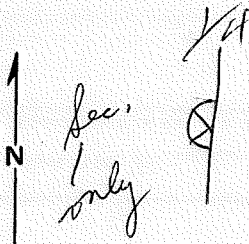
County UNION UMATILLA LINE

Merid. WILL

N.F. W-W

State ORE

CORNER DIAGRAM



DESCRIBE CORNER MONUMENT FOUND

Basalt stone 14 x 12 x 4 on top ground
 good condition
 the 4 in 1/4 shows

DESCRIBE BEARING TREES OR OTHER OFFICIAL ACCESSORIES FOUND

18" P. Pine snag broken off at the blaze - scribe
 visible in sec. 3
 3T in sec. 1 rotted remains only.

PHOTO IDENTIFICATION DATA

Photo No. _____
 Filed At. _____
 Object Ident. _____
 Ident. By _____
 Signature _____

PLANE COORDINATE POSITION DATA

State _____ Zone _____
 X _____
 Y _____
 Estab. By _____
 Agency _____

Signature

Dahlstrom

Title

CET

Division

ENG

Headquarters

LA GRANDE

Date

5-19-83

FS-7100-52 (3/68)

CORNER RECORD (PERPETUATION)

MONUMENT : DESCRIBE NEW MONUMENT SET, OR WORK DONE TO PRESERVE EXISTING MONUMENT

9

ACCESSORIES : DESCRIBE NEW BT'S WITNESS OBJECTS ETC. ESTABLISHED, OR WORK DONE TO PRESERVE EXISTING EVIDENCE

10

Work Done By _____ Title _____ Date _____ State Registration No. or Agency _____

Certified Cor. Record Prepared ? Yes No Filed At: _____ Date _____

11

REMARKS

12

Index File No. T. R. M. Tract or Surv. No. Cor. _____

13