

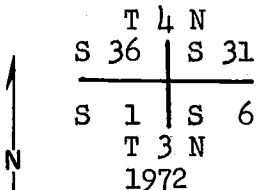
Index
 File No. A 25
 T 3 N R. 37 E
 Merid. Willamette

CORNER RECORD (SEARCH)

(Ref. FSM 7151.4)

R.D. Pendleton County Umatilla Tract or Survey No. _____ Cor. No. A 25
 N.F. Umatilla State Oregon

CORNER DIAGRAM



DESCRIBE CORNER MONUMENT FOUND

Found a 2½" brass cap on a 2" iron pipe 8" above the ground marked as shown.

DESCRIBE BEARING TREES OR OTHER OFFICIAL ACCESSORIES FOUND

A fir snag 42" diam. 30' high bears S 76° E., 72.6 ft. (110 lks) with R 38 E S 6 visible inside 8" of overgrowth.

A fir snag 42" diam. 20' high bears N 44° W., 48.8 ft. (74 lks) with rotted insides. No visible scribing.

PHOTO IDENTIFICATION DATA

Photo No. _____
 Filed At. _____
 Object Ident. _____
 Ident. By _____
 Signature _____

DESCRIBE CORNER LOCATION RELATIVE TO NEAR-BY FEATURES, ALSO HOW TO REACH CORNER

From Weston-Tollgate highway take Haney viewpoint road 0.7 miles southerly to S 1/4 corner sec 31, T 4 N, R 38 E., corner is west 2640 feet.

PLANE COORDINATE POSITION DATA

State _____ Zone _____
 X _____
 Y _____
 Estab. By _____
 Agency _____

Signature James D. Hawley

Title _____ Division RPE 2808 Headquarters _____ Date 7/13/76
 7100-52 (3/68)

CORNER RECORD (PERPETUATION)

MONUMENT: DESCRIBE NEW MONUMENT SET, OR WORK DONE TO PRESERVE EXISTING MONUMENT

9

ACCESSORIES : DESCRIBE NEW BT'S WITNESS OBJECTS ETC. ESTABLISHED, OR WORK DONE TO PRESERVE EXISTING EVIDENCE

Placed sign 54-3 on sec 36 and sec 6 BT snags.

10

Work Done By James D. Hanley Title Engineer Date 7/23/76 State Registration No. ORPE 2808
or Agency
Certified Cor. Record Prepared ? Yes XXX Filed At: Pendleton, Oregon Date 8/ /76

11

REMARKS

No record of corner monumentation in county files.

12

Index

File No. Z-25

CORNER RECORD (SEARCH)

(Ref. FSM 7151.4)

Tract or Survey No. _____ Cor. No. _____

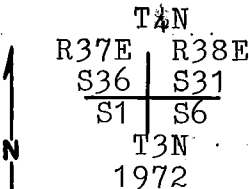
T 4N R. 37E

R.D. Walla Walla County Umatilla

Merid. Willamette

N.F. Umatilla State Oregon

CORNER DIAGRAM



DESCRIBE CORNER MONUMENT FOUND

Found a 3" brass cap on a 2½" iron pipe protruding 12" from the ground. I find no record for the remonumentation of this corner in County Records.

DESCRIBE BEARING TREES OR OTHER OFFICIAL ACCESSORIES FOUND

A 42" white fir ^{snag} bears N 45°W, 48.8', with no scribes remaining. (Original BT).
A 42" white fir snag bears S76°E, 72.6', with scribes visible on chopped open blaze. (Original BT).

PHOTO IDENTIFICATION DATA

Photo No. _____
Filed At. _____
Object Ident. _____
Ident. By _____
Signature

DESCRIBE CORNER LOCATION RELATIVE TO NEAR-BY FEATURES, ALSO HOW TO REACH CORNER

Corner is located about 60 ft. south of an east-west fence. Walk to corner from road 300' to the south. There is a wood post and location poster on the road.

PLANE COORDINATE POSITION DATA

State _____ Zone _____
X _____
Y _____
Estab. By _____
Agency

Signature
Willie R. Wells

Title
PLS

Division

Headquarters
Pendleton, OR

Date
7/91

CORNER RECORD (PERPETUATION)

MONUMENT: DESCRIBE NEW MONUMENT SET, OR WORK DONE TO PRESERVE EXISTING MONUMENT

Maintained existing monument by remounding. There is a steel fence post south of corner with sign 54-2 and 54-9 attached.

ACCESSORIES : DESCRIBE NEW BT'S WITNESS OBJECTS ETC. ESTABLISHED, OR WORK DONE TO PRESERVE EXISTING EVIDENCE

Marked 4 new bearing trees:
A 6" white fir bears N $12\frac{1}{2}^{\circ}$ E, 31.8' scribed T4N R38E S31 BT.
A 7" douglas fir bears S $89\frac{1}{8}^{\circ}$ E, 29.0' scribed T3N R38E S6 BT.
A 15" white fir bears S $46\frac{1}{2}^{\circ}$ W, 34.3' scribed T3N R37E S1 BT.
A 15" white fir bears N $71\frac{1}{2}^{\circ}$ W, 43.5' scribed T4N R37E S36 BT.
New bearing trees have a brass washer stamped PLS 1106 nailed to face of blaze
Painted face of blaze and a 6" red band around each bearing tree. Orig. BTs
have sign 54-3 and 54-9 attached. New bearing trees have county Cont. 10

Work Done By W.R. Wells Title PLS Date 7/91 State Registration No. 1106
or Agency
Certified Cor. Record Prepared? Yes No Filed At: Umatilla Co. Surveyor Off. Date 7/91 11

REMARKS

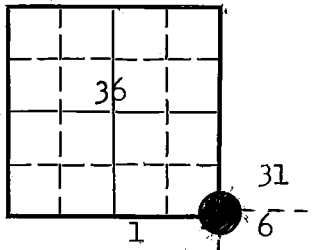
Continued.....bearing object signs and USFS sign 54-9 attached.

LAND CORNER RECORD

5680,2

1. T. 1N R. 37E No. 2 25 Cor. Sec. Mer. Will State Oregon (Rectangular) N. F. Umatilla C-R Dist. Pendleton 8

2. Corner Status



3. Original Description _____ Vol. _____ Page _____ Where Recorded _____

4. Description of Corners:
Brass Cap! See Mon. File

5. Investigation Notes:

~~Sec 21N, R37E (A 25)~~
3

7. Photo Identification

Photo No. UM 34-6

Ident. By: _____

8. Plane Coordinate Position Data

State _____ Zone _____

X _____

Y _____

Estab. By _____

Field Book No. _____

Where Filed _____

9. Evaluation

Authentic X

Needs Verif. Monument No

Re-estab. Survey _____

Land Status _____

6. Signed A. Galbraith Title Range Tech. Date 6-15-64 X

PERPETUATION RECORD

10. Monument:

11. Accessories

Field Book _____ Page _____

12. Set By _____ Title _____

License _____ Agency _____ Date _____

13. Recorded By _____ Volume _____ Page _____
(Agency)

(Date) (City) (County) (State)

14. Remarks:

Z-25

Index
 File No. Z 1
 T 4 N R. 38 E
 Merid. Willamette

CORNER RECORD (SEARCH)

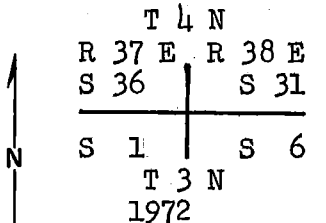
Pandleton (Ref. FSM 7151.4)

Tract or
 Survey No. _____
 Cor. No. Z 1

R.D. Walla Walla County Umatilla
 N.F. Umatilla State Oregon

CORNER DIAGRAM

DESCRIBE CORNER MONUMENT FOUND



Found a 2½" brass cap on a 2" iron pipe 8" above ground

DESCRIBE BEARING TREES OR OTHER OFFICIAL ACCESSORIES FOUND

A fir snag 42" diam. 30' high bears S 76° E., 72.6 ft. (110 lks)
 With scribes R 38 E S 6 visible inside 8" of overgrowth.

A fir snag 42" diam. 20' high bears N 44° W., 48.8 ft. (74 lks) —
 with rotted remains inside. No visible scribing.

PHOTO IDENTIFICATION DATA

Photo No. _____
 Filed At. _____
 Object Ident. _____
 Ident. By _____

DESCRIBE CORNER LOCATION RELATIVE TO NEAR-BY FEATURES, ALSO HOW TO REACH CORNER

From Weston-Tollgate highway take Haney viewpoint road
 southerly 0.7 miles to S 1/4 cor sec 31, T 4 N., R 38 E.,
 Corner is west 2640 ft.

PLANE COORDINATE POSITION DATA

State _____ Zone _____
 X _____
 Y _____
 Estab. By _____

Signature *James D. Hawley*
 Agency _____

Title _____ Division _____ Headquarters _____ Date 7/13/76
 RPE 2808 7100-52 (3/68)

CORNER RECORD (PERPETUATION)

MONUMENT: DESCRIBE NEW MONUMENT SET, OR WORK DONE TO PRESERVE EXISTING MONUMENT

9

ACCESSORIES : DESCRIBE NEW BT'S WITNESS OBJECTS ETC. ESTABLISHED, OR WORK DONE TO PRESERVE EXISTING EVIDENCE

Placed sign 54-3 on sec 6 and sec 36 BT snags

10

Work Done By. James D. Hanley Title Engineer Date 7/23/76 State Registration No. ORPE 2808
Cor Agency _____
Certified Cor. Record Prepared ? Yes XXX Filed At: Pendleton, Oregon Date 8/ /76

11

REMARKS

No record of corner monumentation in county files.

12

Index File No. Z 1 . T. 4 N . R. 38 E W. M.

Tract or Surv. No.

Cor.

13