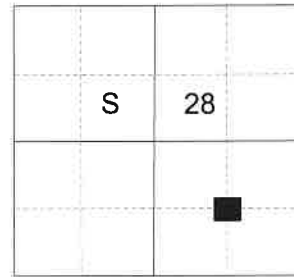


CERTIFIED RECORD OF LAND CORNER MONUMENTATION

HISTORY OF ORIGINAL CORNER ESTABLISHED:

Corner not previously established.

T 4 N R 37 E U-12



DESCRIPTION OF CORNER EVIDENCE FOUND:

Found a 6" long nail, which bears South 89° East, a dist. of 1.20 ft. from surveyed position, wrapped in old pink flagging, approx. 4" underground.

SEE SURVEY FOR HANCOCK FOREST MANAGEMENT DATED AUG 2020

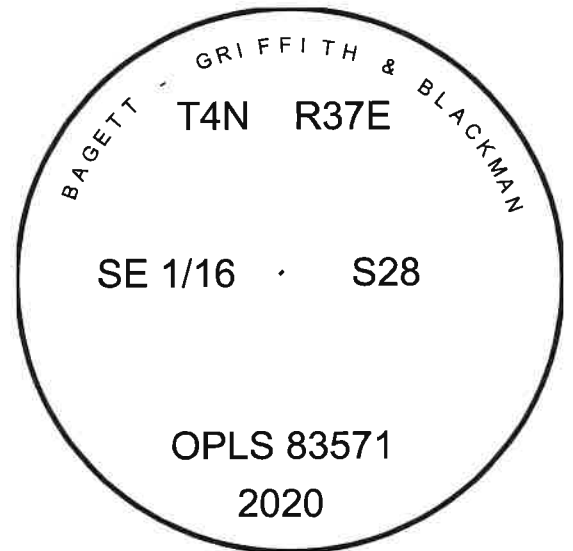
DESCRIPTION OF MONUMENT AND ACCESSORIES I ESTABLISHED TO MONUMENT THE ORIGINAL LOCATION OF THIS CORNER:

At position by survey, I set a 5/8" x 30" iron pin, 34" in the ground with 2 1/2" aluminum cap marked as shown below, on the Easterly edge of a Northwesterly running forest road, from which:

NEW BEARING OBJECTS:


An 8" White Fir bears North 18° East, a dist. of 17.85 ft., marked SE 1/16 S28 BT.
An 8" Western Larch bears South 81° West, a dist. of 18.10 ft., marked SE 1/16 S28 BT.

Set steel fence post approx. 0.3 ft. North.



I hereby certify that the corner was monumented on August 12, 2020.

Witness: Kyle A. Tucker



Renewal Date: June 30, 2021

I used a steel tape and magnetic compass in the establishment of the new accessories. I used 14° East declination, the distance is to a 60d spike driven into the right side of the root crown of the bearing tree. A brass washer marked OPLS 83571 is attached to the BT blaze of the new bearing tree.