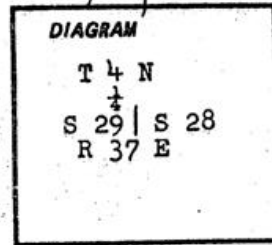


CERTIFIED RECORD OF LAND CORNER MONUMENTATION

(4)

History of original corner establishment:

Original survey was made by Wm. H. Odell, U.S. Deputy Surveyor under Contract No. 114 dated July 2, 1866. He set a post for cor. for  $\frac{1}{4}$  Sec. Cor.. He set the following bearing trees:  
A fir 12" dia. bears N 15 W, 10 lks. dist.  
A fir 14" dia. bears S 20 E, 17 lks. dist.

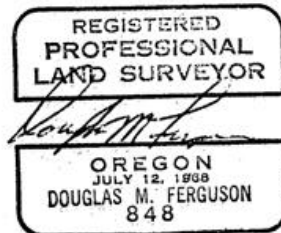


Description of corner evidence found:

I found a 36" fir with open face and  $\frac{1}{4}$ S scribed on face fitting GLO notes of 12" fir bearing N 15 W, 10 lks. dist. Also found an old rotted stump fitting GLO description of 14" fir bearing S 20 E, 17 lks. dist. Using the GLO bearings and distances from these trees I found a 1" iron pin approx. 3" below the surface of the ground at the described location of the  $\frac{1}{4}$  corner. I accepted this iron pin, even though I found no record of its existence, as being a perpetuation of the original  $\frac{1}{4}$  corner.

Description of monument and accessories established to perpetuate the original location of this corner:

None



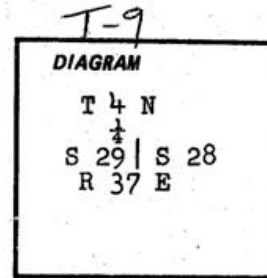
Q-725-4N, 37, Sec. 29, 28

Office of..... County of.....  
State of..... I hereby certify that the within instrument was filed in this office  
for record on the..... day of....., 19.....  
..... by.....  
(COUNTY OFFICIAL) (DEPUTY)

Q-725

History of original corner establishment:

Original survey was made by Wm. H. Odell, U.S. Deputy Surveyor under Contract No. 114 dated July 2, 1866. He set a post for cor. for 1/4 Sec. Cor..He set the following bearing trees:  
A fir 12" dia. bears N 15 W, 10 lks. dist.  
A fir 14" dia. bears S 20 E, 17 lks. dist.



Description of corner evidence found:

I found a 36" fir with open face and 1/4 S scribed on face fitting GLO notes of 12" fir bearing N 15 W, 10 lks. dist. Also found an old rotted stump fitting GLO description of 14" fir bearing S 20 E, 17 lks. dist. Using the GLO bearings and distances from these trees I found a 1" iron pin approx. 3" below the surface of the ground at the described location of the 1/4 corner. I accepted this iron pin, even though I found no record of its existence, as being a perpetuation of the original 1/4 corner.

Description of monument and accessories I established to perpetuate the original location of this corner:

None



Office of..... County of.....  
State of..... I hereby certify that the within instrument was filed in this office  
for record on the..... day of....., 19.....  
..... by .....  
(COUNTY OFFICIAL) (DEPUTY)