

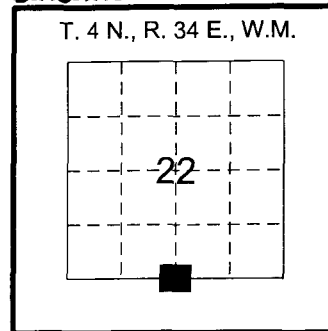
CERTIFIED RECORD OF LAND CORNER MONUMENTATION

HISTORY OF ORIGINAL CORNER ESTABLISHMENT:

THIS CORNER WAS ORIGINALLY ESTABLISHED BY W.H. ODELL UNDER CONTRACT NO. 114 DATED JULY 2, 1866.

SURVEYOR GENERAL LAND OFFICE RECORDS STATE:
"SET POST CORNER FOR 1/4 SECTION DROVE CHARRED STAKE, DUG PITS, AND RAISED MOUND AS PER INSTRUCTIONS."

DIAGRAM



R-15

DESCRIPTION OF CORNER EVIDENCE FOUND:

NONE

RECEIVED BY

Umatilla County Surveyor

Date: 11/15/16

Rec'd By: CT

No.: 16-104-B

DESCRIPTION OF MONUMENT AND ACCESSORIES ESTABLISHED TO PERPETUATE THE ORIGINAL LOCATION OF THIS CORNER:


THE SOUTH LINE OF SECTION 22 WAS ESTABLISHED BY HOLDING THE CENTER OF A 6" DIAMETER STEEL POST MARKING THE SOUTHEAST CORNER OF SECTION 22 AND HOLDING THE POSITION CALCULATED FOR THE SOUTHEAST CORNER OF SECTION 22 BY DOUBLE PROPORTION. THE SOUTH QUARTER CORNER OF SECTION 22 WAS RE-ESTABLISHED AT THE INTERSECTION OF GERKING FLAT ROAD AND SAID SOUTH LINE OF SECTION 22.

SET 3-1/4" ALUMINUM CAP ON A 5/8" X 30" IRON ROD, DOWN 12", SET IN CENTER OF GERKING FLAT ROAD.

THE CAP IS MARKED AS SHOWN BELOW.

THE REFERENCES SET FOR SAID CORNER ARE AS FOLLOWS:

- 1) A 5/8" X 30" IRON ROD WITH RED PLASTIC CAP MARKED "ODOT CONTROL" BEARS N15°01'00"W, 63.60 FEET.
- 2) A 5/8" X 30" IRON ROD WITH RED PLASTIC CAP MARKED "ODOT CONTROL" BEARS N19°24'33"E, 62.98 FEET.
- 3) A 5/8" X 30" IRON ROD WITH RED PLASTIC CAP MARKED "ODOT CONTROL" BEARS S25°34'17"E, 18.75 FEET.
- 4) A 5/8" X 30" IRON ROD WITH RED PLASTIC CAP MARKED "ODOT CONTROL" BEARS S45°54'26"E, 22.90 FEET.



REGISTERED
PROFESSIONAL
LAND SURVEYOR


B. N. Elithorp

OREGON
JAN 14, 2003
BRET N. ELITHORP
61348

WITNESSES:
BRENT REYNOLDS
KYLE O'BRIEN

I HEREBY CERTIFY THAT THE ABOVE CORNER POSITION WAS RE-ESTABLISHED AS HEREON DESCRIBED ON OCTOBER 18, 2016.

RENEWS: 12/31/2017

OREGON DEPARTMENT OF TRANSPORTATION  RIGHT OF WAY ENGINEERING	Section	GERKING FLAT QUARRY		
	Highway	ATHENA - HOLDMAN HIGHWAY		
	County	UMATILLA	Scale	NTS
	Purpose	QUARRY BOUNDARY	Date	OCT. 20, 2016