

OREGON CORNER MONUMENT STORAGE FORM

Section 4 Township 3N
County Umatilla Date: 12/31/08

Range 29E

Corner Designation: 3N29A11

1/4 corner common to section 4, T3N, R29E
and section 33, T4N, R29E, W.M.

- Condition Report Only
- Not Found
- Remonumented
- Unrecorded
- Surveyed In
- Referenced Out

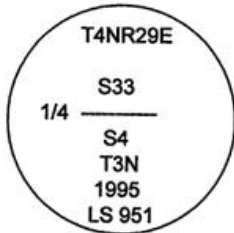
Previous Renewals / Surveys, etc.

Originally Surveyed by Gates in 1859. He set a post in a mound of earth.
In 1995 Edwards set a 1" x 30" Iron pipe with a 2 3/8" B.C., by single proportion.
In 2002 Primm found a 2 3/8" B.C.
In 2002 Haddock found a Brass capped monument.

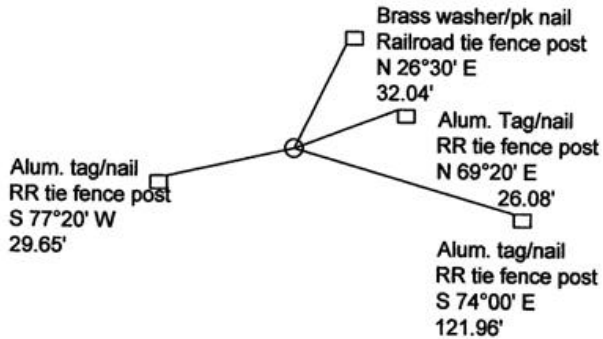
Monuments and Accessories Found: (Condition and Source)

An aluminum tag #951 on a railroad tie fence post lies S 77°20' W, 29.65'.
An aluminum tag #951 on a railroad tie fence post lies N 69°20' E, 26.08'.
An aluminum tag #951 on a railroad tie fence post lies S 74°00' E, 121.96'.
A 2 3/8" B.C.

Diagram



Sketch



NAD 83/91
OREGON STATE PLANE NORTH
INTERNATIONAL FEET

N 772098.368
E 8535118.625

LAT - 45° 46' 37.41119" N LON - 119° 11' 41.13365" W

Monument (s) Set (Procedures and Description)

None.

References Set:


A brass washer #43406 and nail on a railroad tie fence post lies N 26°30' E, 32.04'.

Location and Comments

The corner is in the intersection
of County Rd. #655 and Old
Stage Gulch Rd.

Compass Declination
17° E

Surveyors Seal



Robert D. English
 OREGON
 JANUARY 11, 2005
 ROBERT DOUGLAS ENGLISH
 43406LS

RENEWAL DATE: 12/31/09

RECEIVED BY:

Date: 1-09
 Rec'd By: KK
 No. 09-16-R

Firm / Agency

Survey One, LLC.
 P.O. Box 382
 Pendleton, OR 97801
 (541) 276-2055