

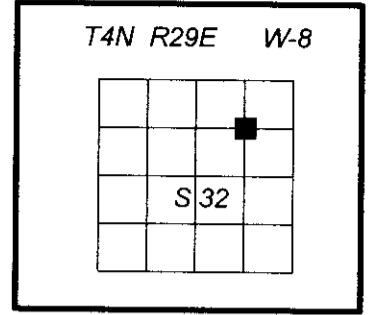
CERTIFIED RECORD OF LAND CORNER MONUMENTATION

History of original corner establishment:

Corner established by G. Dennis Edwards, LS 951, as described by County Survey No. 97-202-B, dated 11/97, in the records of the Umatilla County Surveyor.


Record states:

NE 1/16 Cor. Sec. 32.
Set 5/8" x 30" rebar with plastic cap #951.



Description of corner evidence found:

Found a 5/8" diam. iron rod with a yellow plastic cap, firmly set, flush with ground, in a N-S wire fence, mkd. as shown:



Description of monument and accessories I established to perpetuate original location of this corner:

New accessories:

A blue DEEP-1 magnet, buried 12 ins. below the surface, bears S. 51½° W., 6.2 ft. dist.
An orange DEEP-1 magnet, buried 12 ins. below the surface, bears N. 54° W., 6.4 ft. dist.


NAD '83 autonomous C/A code geographic position:

Lat. 45°47'16.0" N
Long. 119°12'36.6" W

I hereby certify that the corner was monumented and accessories taken as described, using a staff compass, set with 15½° East declination, and steel tape on November 15, 2013.

Witness: Kristina Powell

REGISTERED
PROFESSIONAL
LAND SURVEYOR


OREGON
JANUARY 18, 1994
RON C. WALTER
2648

Renewal Date: June 30, 2014

Office of _____ County Surveyor _____ County of _____ Umatilla _____
State of _____ Oregon _____, I hereby certify that the within instrument was filed in this office
for record on the 18th day of December _____ 2013
Dave Krumbain by Gary Roberts
(COUNTY OFFICIAL) (DEPUTY)