


LAND CORNER RECORD
(Rectangular)

1. T. 3N R. 38E No. 21 Cor. Sec. Mer. Will. State Oregon N. F. Umatilla Dist. Pendleton

2. Corner Status



3. Original Description Re-survey Page 429 Where Recorded date 1881

4. Description of Corners: Set post 4' long 4" sq. 2' in ground for corner to Sec 1, 2, 35 & 36 on SE side of Mtn in heavy Fir timber about 100' above Creek. Is marked T3N, S36 on NE, R38E, S 1 on SE, T2n, S 2 on SW & S 35 on NW faces with 1 notch on E and 5 notches on W face edges. A fir 16" diam. bears N 38° E 20 lks. dist. (See Reverse under Remarks)

5. Investigation Notes: No stone or post found.

Double section corner, the two corners about 35 to 40 feet apart.

Bearing trees: 8 Trees (All are White fir; all are alive).

7. Photo Identification

Photo No. _____

Ident. By: _____

8. Plane Coordinate Position Data

State _____ Zone _____

X _____

Y _____

Estab. By _____

Field Book No. _____

Where Filed _____

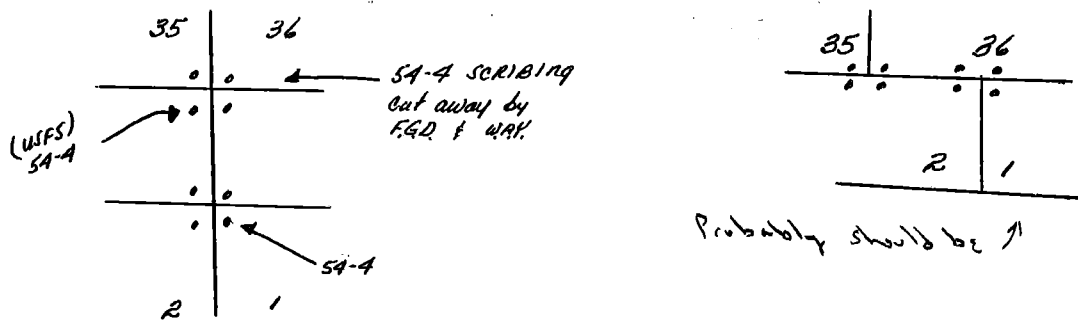
9. Evaluation

Authentic _____

Needs Verif. Monument NO

Re-estab. X Survey _____

Land Status _____



6. Signed Walton A Young Title Presale Officer Date 8-13-64

PERPETUATION RECORD

10. Monument:

11. Accessories

Field Book _____ Page _____

12. Set By _____ Title _____
 License _____ Agency _____ Date _____

13. Recorded By _____ Volume _____ Page _____
 (Agency) _____
 (Date) _____ (City) _____ (County) _____ (State) _____

14. Remarks: marked T3N, R38E, S36 BT. A fir 16" diam. bears S 63° E 14 lks dist. marked T2N, R38E, S 1 BT. A Fir 16" diam. bears N 20° W 14 lks. dist. marked T3N, R38E, S 35 BT. A Fir 16" diam. bears N 20° W 14 lks dist. marked T3N, R38E, S 35 BT. A Fir 16" bears S 80° W 10 lks dist. marked T2N, R38E, S 2 BT. Land Mtn. rough and broken. Fir, Pine, and Tamarack.

I find the Township line to be 5 mile 77 ch. and 25 lks long and the falling to be 2 chains 68. links South of the corner to Township 2 & 3, R38 & 39E. The correction will therefore be 44 2/3 lks North and 2 chains & 75 links West per mile and its course will be S 89° 41' W.

Book 432 page 304- Resurvey 1903. Set Fir post 33 long 4" sq. 24" in ground for corner of Sec. 1, 2, 35, & 36 marked T3N, S 36 on NE, R38E S1 on SE, T2N S2 on SW & S 35 on NW faces with

Z-21

(see attached card # 2)


LAND CORNER RECORD

(Rectangular)

5680-2

1. T 34 R 38E No. 221 Cor. _____ Mer. _____ State _____ N. F. _____ Dist. 2

2. Corner Status



3. Original Description _____ Vol. _____ Page _____ Where Recorded _____

4. Description of Corners:

5. Investigation Notes:

7. Photo Identification

Photo No. _____

Ident. By: _____

8. Plane Coordinate Position Data

State _____ Zone _____

X _____

Y _____

Estab. By _____

Field Book No. _____

Where Filed _____

9. Evaluation

Authentic _____

Needs Verif. _____ Monument _____

Re-estab. _____ Survey _____

Land Status _____

6. Signed _____ Title _____ Date _____ *sl*

PERPETUATION RECORD

10. Monument:

11. Accessories

Field Book _____ Page _____

12. Set By _____ Title _____

13. Recorded By _____ Volume _____ Page _____

(Agency)

License _____ Agency _____ Date _____

(Date) _____ (City) _____ (County) _____ (State) _____

14. Remarks:

1 notch on E & 5 on ~~W~~edges from which a Fir 20" diam. bears N 19° E 44 lks dist. T3N, R38E, BT. Fir 8" diam. bears S 24° E 26 lks dist. marked T2N, R38E, S 1 BT. A fir 20" diam. bears S 76° W 21 lks dist. marked T2N, R38E, S 2 BT. Fir 24" diam. bears N 10° W 37 lks dist. marked T3N, R38E, S 35 BT, from this corner the old section corner, a post, marked ^{4 witnesses by Surveyor General} on BT's land Mountainous. Fir, Tamarack, & Spruce. ^{bears N 32° E 77 lks. & destroy corner & marks} Dense understudy Willow & Alder. Heavily timbered.

Z-21