

USDA-FOREST SERVICE

Index
File No. X-1

CORNER RECORD (SEARCH)

(Ref. FSM 7151.4)

Tract or

Survey No. _____

Cor.

No. _____

T 3N

R. ~~37E~~

37E

R.D. _____

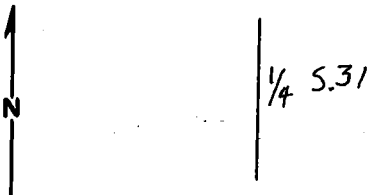
County UNION

Merid. WILLAMETE

N.F. UMATILLA

State OREGON

CORNER DIAGRAM



DESCRIBE CORNER MONUMENT FOUND

NONE

DESCRIBE BEARING TREES OR OTHER OFFICIAL ACCESSORIES FOUND

FOUND A DEAD & DOWN B.T. WITH SCRIBE VISIBLE, N. 80 E., 15 LINKS.

PHOTO IDENTIFICATION DATA

Photo No. _____

Filed At. _____

Object Ident. _____

Ident. By _____

Signature

PLANE COORDINATE POSITION DATA

State _____ Zone _____

X _____

Y _____

Estab. By _____

Agency

DESCRIBE CORNER LOCATION RELATIVE TO NEAR-BY FEATURES, ALSO HOW TO REACH CORNER

GO TO END OF GRAVEL ON 3128 ROAD, GO NORTH 0.6 MILES TO WHERE ROAD DROPS BELOW RIM, SEE TAG ON 4"X4" POST ON RT., COR. IS 100' ABOVE ROAD. NOTE THERE ARE DOUBLE CORNERS HERE!! THIS COR. IS 25' SOUTH OF 1/4 COR. TO S.36.

Signature

Raymond M. J. [Signature]

Title

LAND SURVEYOR

Division

Headquarters

Date

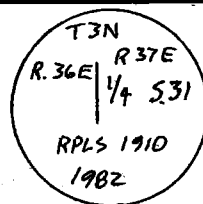
SEPT. 14, 1982

7100-52-(3/68)

CORNER RECORD (PERPETUATION)

MONUMENT: DESCRIBE NEW MONUMENT SET, OR WORK DONE TO PRESERVE EXISTING MONUMENT

SET A 2 1/2" DIAM. BRASS CAP 4" ABOVE GROUND IN A 2" X 30"
G.I. PIPE AT RECORD BEARING AND DISTANCE FROM B.T.
CAP STAMPED PER SKETCH.



ACCESSORIES: DESCRIBE NEW B.T.'S WITNESS OBJECTS ETC. ESTABLISHED, OR WORK DONE TO PRESERVE EXISTING EVIDENCE

- ① A 6" D.B.H. WHITE FIR, S. 88° E., 41.2', SCRIBED 1/4 S31 B.T.
 - ② A 12" D.B.H. WHITE FIR, N. 59° E., 25.7', SCRIBED 1/4 S31 B.T.
- BOTH B.T. HAVE BRASS WASHERS RPLS 1910

Work Done By C.J. MARTIN Title LAND SURVEYOR Date 9-19-82 State Registration No. _____
or Agency _____

Certified Cor. Record Prepared? Yes No Filed At: UMATILLA COUNTY SURV. OFF. Date 9-82

REMARKS

Index File No. T. 3N R. 36E M. WILLAMETE Tract or Surv. No. Cor. 1/4 S 31

USDA-FOREST SERVICE

Index

File No. X-1

CORNER RECORD (SEARCH)

(Ref. FSM 7151.4)

Tract or

Cor.

T 3N R. 37E

R.D. WALLA WALLA County UMATILLA

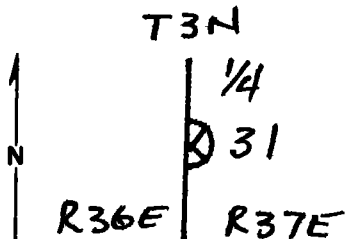
Survey No.

No.

Merid. Will

N.F. UMATILLA State OREGON

CORNER DIAGRAM



DESCRIBE CORNER MONUMENT FOUND

NONE

DESCRIBE BEARING TREES OR OTHER OFFICIAL ACCESSORIES FOUND

ORIG. 32" FIR IS DOWN & HAS HEALED BLAZE. I OPEN & FIND SCRIBING. BEARS N80°E, 9.9 FT.

PHOTO IDENTIFICATION DATA

Photo No. _____
 Filed At. _____
 Object Ident. _____
 Ident. By _____
 Signature _____

PLANE COORDINATE POSITION DATA

State _____ Zone _____
 X _____
 Y _____
 Estab. By _____
 Agency _____

DESCRIBE CORNER LOCATION RELATIVE TO NEAR-BY FEATURES, ALSO HOW TO REACH CORNER

CORNER IS 150' SOUTH OF BCC LOGGING ROAD. I PLACED A "K" TAG ON TREE JUST SOUTH OF ROAD.

Signature

Title

Division

Headquarters

Date

7100-52 (3. 68)

Dennis L. Gaylord

PLS 1636

6-23-82

CORNER RECORD (PERPETUATION)

MONUMENT : DESCRIBE NEW MONUMENT SET, OR WORK DONE TO PRESERVE EXISTING MONUMENT

ACCESSORIES : DESCRIBE NEW BT'S WITNESS OBJECTS ETC. ESTABLISHED, OR WORK DONE TO PRESERVE EXISTING EVIDENCE

Work Done By _____ Title _____ Date _____ State Registration No. _____
or Agency _____

Certified Cor. Record Prepared ? Yes No Filed At: _____ Date _____

REMARKS

Index File No. T. R. M. Tract or Surv. No. Cor.