

USDA-FOREST SERVICE

Index
File No. N-13

CORNER RECORD (SEARCH)

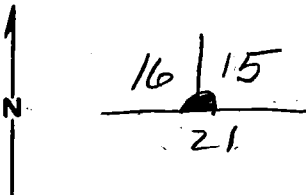
(Ref. FSM 7151.4)

Tract or
Survey No. _____ Cor.
No. _____

T 3N R. 37E R.D. _____ County _____

Merid. _____ N.F. _____ State _____

CORNER DIAGRAM



DESCRIBE CORNER MONUMENT FOUND

Monumented By BLM, 1980

DESCRIBE BEARING TREES OR OTHER OFFICIAL ACCESSORIES FOUND

PHOTO IDENTIFICATION DATA

Photo No. _____
Filed At. _____
Object Ident. _____
Ident. By _____

Signature

PLANE COORDINATE POSITION DATA

State _____ Zone _____
X _____
Y _____
Estab. By _____

Agency

Signature

Title

Division

Headquarters

Date

7100-52-(3,68)

CORNER RECORD (PERPETUATION)

MONUMENT: DESCRIBE NEW MONUMENT SET, OR WORK DONE TO PRESERVE EXISTING MONUMENT

ACCESSORIES : DESCRIBE NEW BT'S WITNESS OBJECTS ETC. ESTABLISHED, OR WORK DONE TO PRESERVE EXISTING EVIDENCE

Work Done By _____ Title _____ Date _____ State Registration No. _____
or Agency _____

Certified Cor. Record Prepared ? Yes No Filed At: _____ Date _____

REMARKS

Index File No. T. R. M. Tract or Surv. No. Cor.

USDA-FOREST SERVICE

Index
File No. N-13
T 3N R. 37E
Merid. Wil.


CORNER RECORD (SEARCH)

(Ref. FSM 7151.4)

Tract or
Survey No. _____
Cor. No. N-13

R.D. Walla Walla County Umatilla
N.F. Umatilla State Oregon

CORNER DIAGRAM



DESCRIBE CORNER MONUMENT FOUND

Corner monumented by BLM (John Lee) with assistance of Bill Moore and/or Steve Coley (USFS Employees).

Work performed in Spring of 1980.

DESCRIBE BEARING TREES OR OTHER OFFICIAL ACCESSORIES FOUND

No field notes furnished to F.S. as yet.

PHOTO IDENTIFICATION DATA

Photo No. _____
Filed At. _____
Object Ident. _____
Ident. By _____

Signature

PLANE COORDINATE POSITION DATA

State _____ Zone _____
X _____
Y _____
Estab. By _____

Agency

Signature
T. Hollamon

Title

Division

Headquarters

Date
6/2/80

7100-52-(3/68)

CORNER/RECORD (PERPETUATION)

MONUMENT: DESCRIBE NEW MONUMENT SET, OR WORK DONE TO PRESERVE EXISTING MONUMENT

9

ACCESSORIES : DESCRIBE NEW BT's WITNESS OBJECTS ETC. ESTABLISHED, OR WORK DONE TO PRESERVE EXISTING EVIDENCE

10

Work Done By _____ **Title** _____ **Date** _____ **State Registration No. or Agency** _____

Certified Cor. Record Prepared ? Yes No **Filed At:** _____ **Date** _____ **11**

REMARKS

12

Index File No. _____ **T.** _____ **R.** _____ **M.** _____ **Tract or Surv. No.** _____ **Cor.** _____ **U.S. G.P.O. 1977-725-576/586** **13**

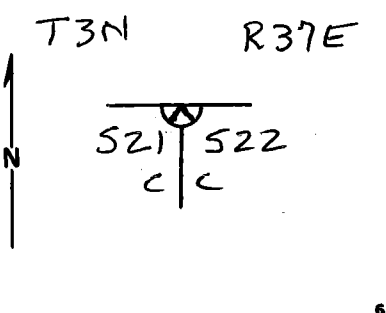
Index: N-13
 File No. N-13

CORNER RECORD (SEARCH)
 (Ref. FSM 7151.4)

Tract or Survey No. _____
 Cor. No. 4

T 3N R. 37E R.D. WALLA WALLA County UMATILLA
 Merid. WILLAMETTE N.F. UMATILLA State OREGON

CORNER DIAGRAM



DESCRIBE CORNER MONUMENT FOUND

CORNER POINT IS IN A TALUS ROCK AREA ON EDGE OF A SMALL CREEK. NO STONE IN PLACE IS OBVIOUS - MAY BE COVERED BY ROCK SLIDE

DESCRIBE BEARING TREES OR OTHER OFFICIAL ACCESSORIES FOUND

44" FIR IS REZENTLY FALLEN & IS ON FACE. ROOT HOLE BEARS S14°E, 109.6 FT.
 28" PINE WITH HEALED BLAZE BEARS S50 1/2°W, 168.3 FT, HAS OLD B.T. SHIELD & 54-9 ON BACK.

PHOTO IDENTIFICATION DATA

Photo No. _____
 Filed At. _____
 Object Ident. _____
 Ident. By _____
 Signature _____

DESCRIBE CORNER LOCATION RELATIVE TO NEAR-BY FEATURES, ALSO HOW TO REACH CORNER

BLM BRASS CAP FOR 1615 BEARS WEST, 59.4 FEET. THIS CORNER IS ABOUT 400 FEET NORTH OF TRAIL & AT NORTH EDGE OF TIMBER.

PLANE COORDINATE POSITION DATA

State _____ Zone _____
 X _____
 Y _____
 Estab. By _____
 Agency _____

Signature Dennis L. Layford Title PLS Division 1636 Headquarters S.O. Date 4-13-94

CORNER RECORD (PERPETUATION)

MONUMENT: DESCRIBE NEW MONUMENT SET, OR WORK DONE TO PRESERVE EXISTING MONUMENT

ACCESSORIES : DESCRIBE NEW BT'S WITNESS OBJECTS ETC. ESTABLISHED, OR WORK DONE TO PRESERVE EXISTING EVIDENCE

Work Done By: _____ Title: _____ Date: _____ State Registration No. or Agency: _____

Certified Cor. Record Prepared ? Yes No Filed At: _____ Date: _____

REMARKS

Index File No. T. R. M. Tract or Surv. No. Cor.