

OREGON CORNER RESTORATION FORM

Section: 25, 36, 30, 31 Township: 3N Range: 33E, 34E
County: Umatilla Date: 11/3/2011

Corner Designation: 3N33V25

Section corner common to Sections 25, 36, T3NR33E; 30, 31, T3NR34E.

_____	Condition Report Only
X	Not Found
X	Remonumented
_____	Unrecorded
X	Surveyed In
X	Referenced Out

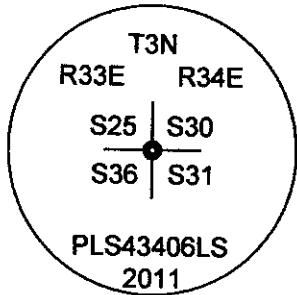
Previous Renewals / Surveys, etc.

Originally surveyed by Thompson in 1864. He set a post in a mound of earth with charred stake, pits, and trench. In 1871 Moody set a post in a mound of earth. In 1910 J. Kimbrell found the corner in Private Survey 322 as recorded in Book 2, pg 179.

Monuments and Accessories Found: (Condition and Source):

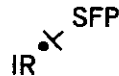
None.

Diagram



ORANGE
MAGNET

Sketch



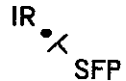
DUFF RD.



NAD 83/91
OREGON STATE PLANE NORTH
INTERNATIONAL FEET

N748065.99
E8681956.50

BLUE
MAGNET



Monument(s) Set (Procedures and Description):

A 1 1/8" x 30" galvanized iron pipe with 2 1/2" brass cap, stamped as shown above, 1.3' below the surface. The corner location was reestablished by proportioning from found monuments at the North 1/16, East 1/4, South 1/16, and South Section Corner all along the East edge of Section 36, T3N R33E.

References Set:

- "Deep One" magnets by Berntsen.
- An orange magnet lies N 47° 20' W, 37.80', 1.4' deep.
- A 5/8" x 30" iron rebar lies N 29° 45' E, 28.42', at a steel fence post.
- A 5/8" x 30" iron rebar lies S 54° 20' E, 28.98', at a steel fence post.
- A blue magnet lies S 48° 20' W, 24.55', 1.4' deep.

Location and Comments:

The corner is located in Duff Rd. 1 mile West of the intersection of Duff Rd. and Rothrock Rd.

Compass Declination

17° E

Surveyors Seal

REGISTERED
PROFESSIONAL
LAND SURVEYOR

Robert D. English
OREGON
JANUARY 11, 2005
ROBERT DOUGLAS ENGLISH
43406LS

RENEWAL DATE: 12/31/13

RECEIVED BY:

Date: 7/10/2012
Rec'd By: S. Ples
No. 12-094-C

Firm / Agency

Survey One, LLC.
P.O. Box 382
Pendleton, OR 97801
(541) 276-2055