

OREGON CORNER RESTORATION FORM

Section: 8, 9, 16, 17
County: Umatilla

Township: 3N
Date: 5/16/2011

Range: 33E

Corner Designation: 3N33J09

Section corner common to Sections 8, 9, 16, 17, T3NR33E.

	Condition Report Only
X	Not Found
X	Remonumented
	Unrecorded
X	Surveyed In
X	Referenced Out

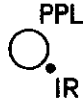
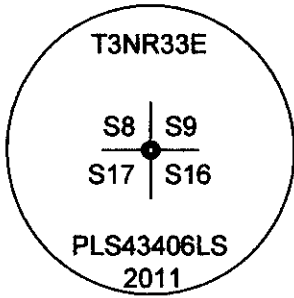
Previous Renewals / Surveys, etc.

Originally surveyed by Chaplin in 1864. He set a post in a mound of earth.

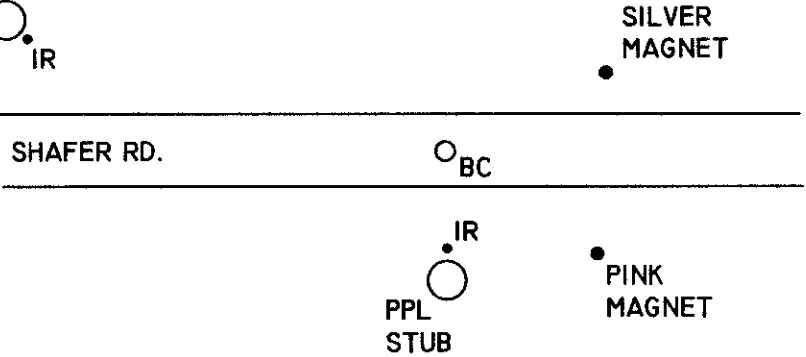
Monuments and Accessories Found: (Condition and Source):

None.

Diagram



Sketch



NAD 83/91
OREGON STATE PLANE NORTH
INTERNATIONAL FEET

N763476.32
E8660498.91

Monument(s) Set (Procedures and Description):

A 1 1/8" x 30" galvanized iron pipe with a 2 1/2" brass cap, stamped as shown above, 1.0' below the surface. Corner location reestablished by holding an old post at the North end of a North-South field line, as has been found to be consistent in this township, and by holding the centerline of Shafer Road, per Umatilla County Road Notes, as the best evidence of the original location.

References Set:

- "Deep One" magnets by Bermtsen.
- A 5/8" x 30" iron rebar w/RPC #43406 lies N 75° W, 77.16', at a power pole.
- A silver magnet lies N 63° 50' E, 36.37'.
- A pink magnet lies S 56° E, 37.41'.
- A 5/8" x 30" iron rebar w/RPC #43406 lies S 0° 10' E, 20.55', at a wooden post.

Location and Comments:

The corner is 1/2 mile East of the intersection of the intersection of Shafer Rd. and Myrick Rd.

Compass Declination

17° E

Surveyors Seal

REGISTERED
PROFESSIONAL
LAND SURVEYOR

Robert D. English

OREGON
JANUARY 11, 2005
ROBERT DOUGLAS ENGLISH
43406LS

RECEIVED BY:

Firm / Agency

Survey One, LLC.
P.O. Box 382
Pendleton, OR 97801
(541) 276-2055

Date: 7/10/2012
Rec'd By: A. [Signature]
No. 12-094-C

RENEWAL DATE: 12/31/13