

OREGON CORNER RESTORATION FORM

Section 29 Township 3N
County Umatilla Date: 02/17/10

Range 29E

Corner Designation: 3N29R7

1/4 Corner common to Sections 20 and 29, T3NR29E.

- Condition Report Only
- Not Found
- Remonumented
- Unrecorded
- Surveyed In
- Referenced Out

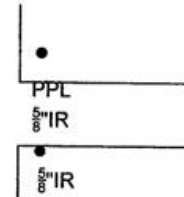
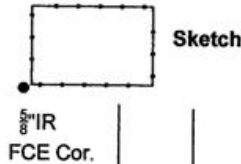
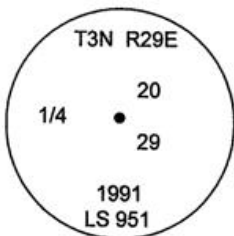
Previous Renewals / Surveys, etc.

Originally Surveyed by N.H. Gates in 1859. He set a post in a mound of earth. Edwards retraced Staebler's I-158-B survey and set a 1 x 30" iron pipe w/ 2 3/8" B.C. on survey 91-73-C.

Monuments and Accessories Found: (Condition and Source)

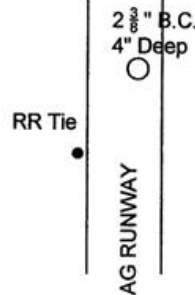
Brass cap set by Edwards
Railroad Tie with washer stamped LS951, bears S57°33'W, 85.6'.

Diagram



NAD 83/91
OREGON STATE PLANE NORTH
INTERNATIONAL FEET

N750767.25
E8530257.16
LAT - 45° 43' 07.60714 N
LON - 119° 12' 54.50307" W



Monument (s) Set (Procedures and Description)

None.

References Set:

- A 1/2" X 30" rebar with ypc, bears N15°15' E, 162.45' by fence corner.
- A 1/2" X 30" rebar with ypc bears N 8° E, 250.84', by power pole.
- A 1/2" X 30" rebar with ypc bears N 8° W, 219.10', set at fence corner.

Location and Comments

The corner is 1 miles South of the intersection of Hwy 320 and Snow Road, in an Ag Runway alongside Snow Road.

Compass Declination
17° E

Surveyors Seal

REGISTERED
PROFESSIONAL
LAND SURVEYOR

Robert D. English
OREGON
JANUARY II, 2005
ROBERT DOUGLAS ENGLISH
43406LS

RECEIVED BY:

Date: 1-11
Rec'd By: RE
No. 11-17-R

Firm / Agency

Survey One, LLC.
P.O. Box 382
Pendleton, OR 97801
(541) 276-2055

RENEWAL DATE: 12/31/11