

History of original corner establishment:

Original survey by Currin Et Al under special contract, 1887
 (Subdivisions West of Umatilla Indian Reservation Boundary)
 Intersect U.R. Bdy. 4.13 chains N 20°E of 47th. mile Cor.
 and set post 4 ft. long, 4 ins. square, 24 ins. in ground for
 closing corner to sec's 14 and 23 marked:

URCC on W. Face
 T1N S14 on N Face, R35E S23 on S. Face

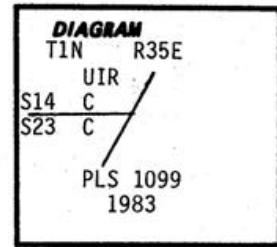
Raise mound of stone around post. Pits Impracticable.

Subdivisional survey of T1N R35E lying East of Umatilla Indian Reservation Boundary by
 Manius Buchanan under contract no. 635, 1895.

Intersect U.I.R. line at closing corner to sec's 14 and 23 which is a post in mound
 of stone; the post being decayed, I set a new post and mark similar to one one, to-wit
 Set a Fir post 3 ft. long, 4 ins. square, 24 ins. in the ground for closing corner
 to sec's 14 and 23, marked:(Continued on Page 2)

Description of corner evidence found:

A mound of stone 2 ft. diam. by 1 ft. high, well imbedded on NW slope, with steel fence
 post and BLM location poster driven in mound.
 The original SW bearing tree a 30" uprooted and down Ponderosa Pine snag with scribing
 "CC N S23 BT" visible on partially healed double blaze.



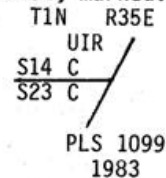
Description of monument and accessories established to perpetuate the original location of this corner:

At the corner point determined to be at the South side of the stone mound and at
 record bearing and distance from the root hole of the downed original BT, we set a
 2"x30" galvanized iron pipe, 26" in the ground with brass cap attached, marked:

From which we mark new bearing trees:

A 12" Douglas Fir, scribed "CC T1N R35E S14 BT" on a double
 blaze bears N 43°W 22.0 ft.

And a 16" Ponderosa Pine, scribed "CC T1N R35E S23 BT" on
 a double blaze bears S11°W 6.8 ft.



Attached brass washer marked "LS 1099 to lower blaze of new BT's.

Bearing and horizontal distance measured to center of bearing trees at ground level.

Set steel fence post approx. 2 ft. West of corner monument.

Staff Compass (20° East Declination) Steel Tape

October 7, 1983 Witnesses: Gary Langlitz LS 1099
 Dick Humiston

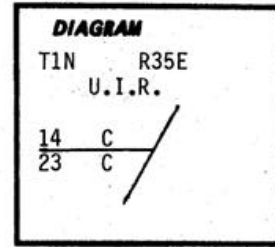


Office of Surveyor County of Umatilla
 State of Oregon I hereby certify that the within instrument was filed in this office
 for record on the 11th day of November, 1983
 David Humiston by Betty Cochran
 COUNTY OFFICIAL (DEPUTY)

CERTIFIED RECORD OF LAND CORNER MONUMENTATION

History of original corner establishment: (Continued from Page 1)

URCC on W,
T1N S14 on N, and
R35E S23 on S. Faces
From which:
A Pine 28 ins. diam. bears S 85°W 74 lks. dist. marked T1N
R35E S23 BT.
Raise a mound of stone 2 ft. at base 1 1/2 ft. high N. of
Pits impracticable.



Description of corner evidence found:

Description of monument and accessories established to perpetuate the original location of this corner:

Office of..... County of.....
State of....., I hereby certify that the within instrument was filed in this office
for record on the..... day of....., 19.....
..... by

(COUNTY OFFICIAL)

(DEPUTY)