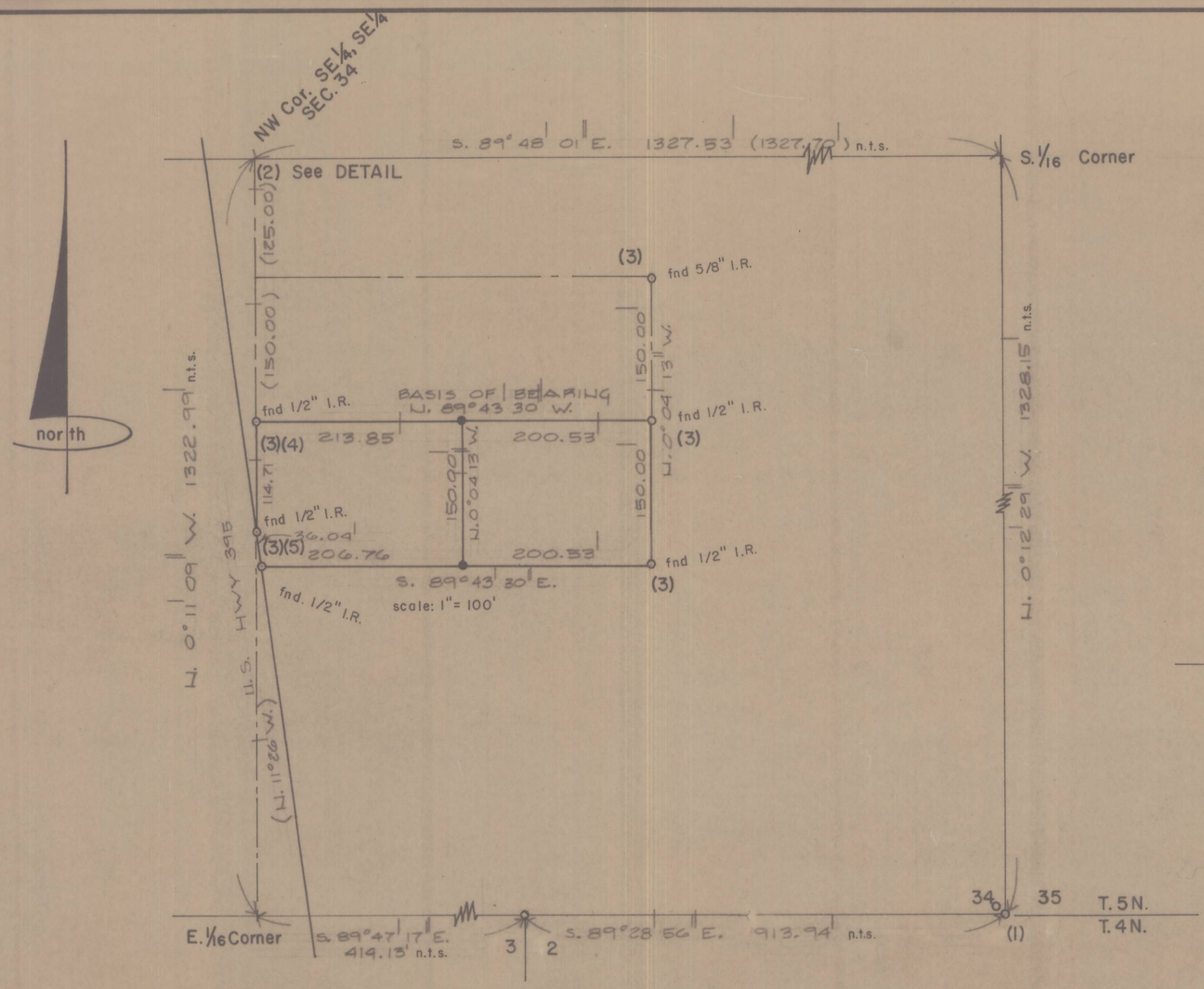

SE ¼, SE ¼, SECTION 34
scale: as shown

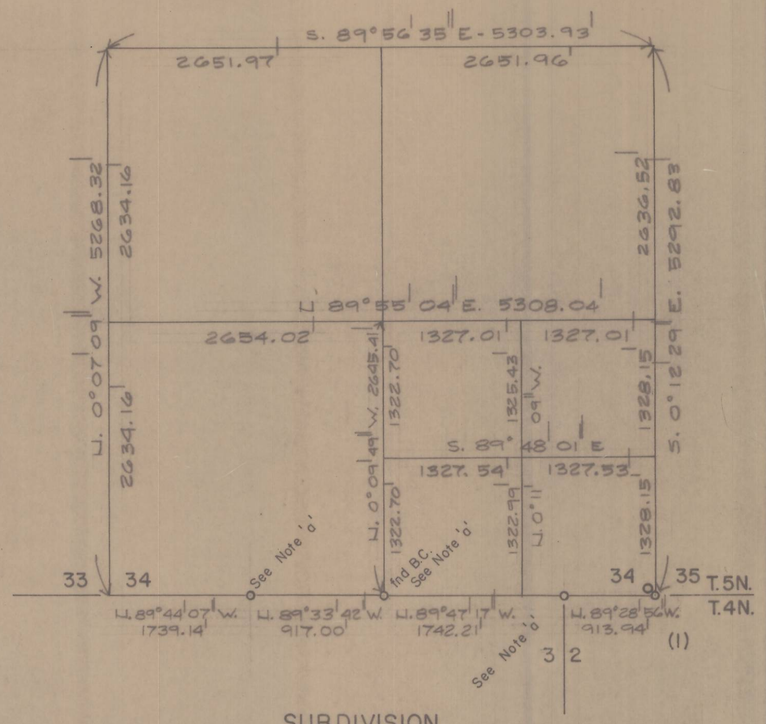

SUBDIVISION
SECTION 34, T.5N., R.28E. W.M.
scale: 1" = 1000'
(SEE NOTE # 1)

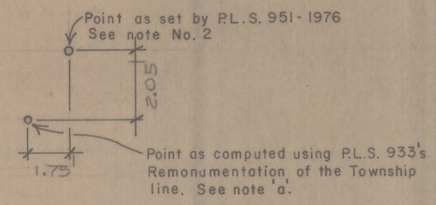

(2) DETAIL
NW CORNER SE¼, SE¼
n.t.s.

LEGEND

- ∘ Point found as noted
- • 3/4" I. Rods set w/copper caps stamped L.S. 1756
- (000) Of record

NARRATIVE

The purpose of survey was to partition an existing surveyed parcel into two pieces as shown. Initial dimensions by client.

Basis of Bearing is the north line of the partitioned parcel.

NOTES

Data for Section subdivision obtained from:

a. Hermiston Remonumentation - 7-18-80, by Umatilla County Surveyor - P.L.S. No. 933, Umatilla Co. Survey no. S-156
b. Survey For Merle Hamilton - 10-30-76, by P.E. 8263 Umatilla Co. Survey no. M-3-B.
c. Survey for Universal Realty Inc. - 7-16-75, by P.L.S. 951 Umatilla Co. Survey no. M-63.

(Notes cont.)

(1) Found 1/2" I. Pin 2.77' N. & 1.02' W. of Brass Cap set by P.L.S. 933 - See Note 'a'

(2) The NW Corner of the SE¼ of the SE¼ is now 2.05 feet south and 1.75 feet west of this same point as set by by P.L.S. 951 in April, 1976 in the Survey for Wes Cruikshank. Umatilla Co. Survey no. K-90-A.

(3) These points were held since they are part of an original 7 lot partitioning.

(4) This point is now 2.06' S. and 1.19' W. of the point surveyed by P.L.S. 951 in 1976 due to the change in the SE. corner monument.

(5) This point is now 2.06' S. and 0.95' W. of the point surveyed by P.L.S. 951 in 1976 due to the change in the SE. corner monument.

REGISTERED PROFESSIONAL LAND SURVEYOR
OREGON DECEMBER 15, 1978 IVAN G. DRIVER 1756

REVISIONS	BY

PARTIONING SURVEY for
O'BRIEN CONSTRUCTION CO.
HERMISTON-McNARY HIWAY
HERMISTON, OREGON

I.D. ENGINEERING & LANDSURVEYING
P.O. Box 377
IRRIGON, OREGON 97844
PHONE 503-481-9394

REGISTERED PROFESSIONAL LAND SURVEYOR

Date May 15, 1984
Scale SHOWN
Drawn I.D.
Job 050184 1/1B
Sheet
Date
No.

RECEIVED BY
Umatilla County Surveyor
Date 5/8/84
Rec'd By
No. 84-92-B

18X24 PRINTED ON NO. 1000H CLEARPRINT