

**APPLICANTS NAME**

GENEVA HASKIE

**SITE NUMBER**

10

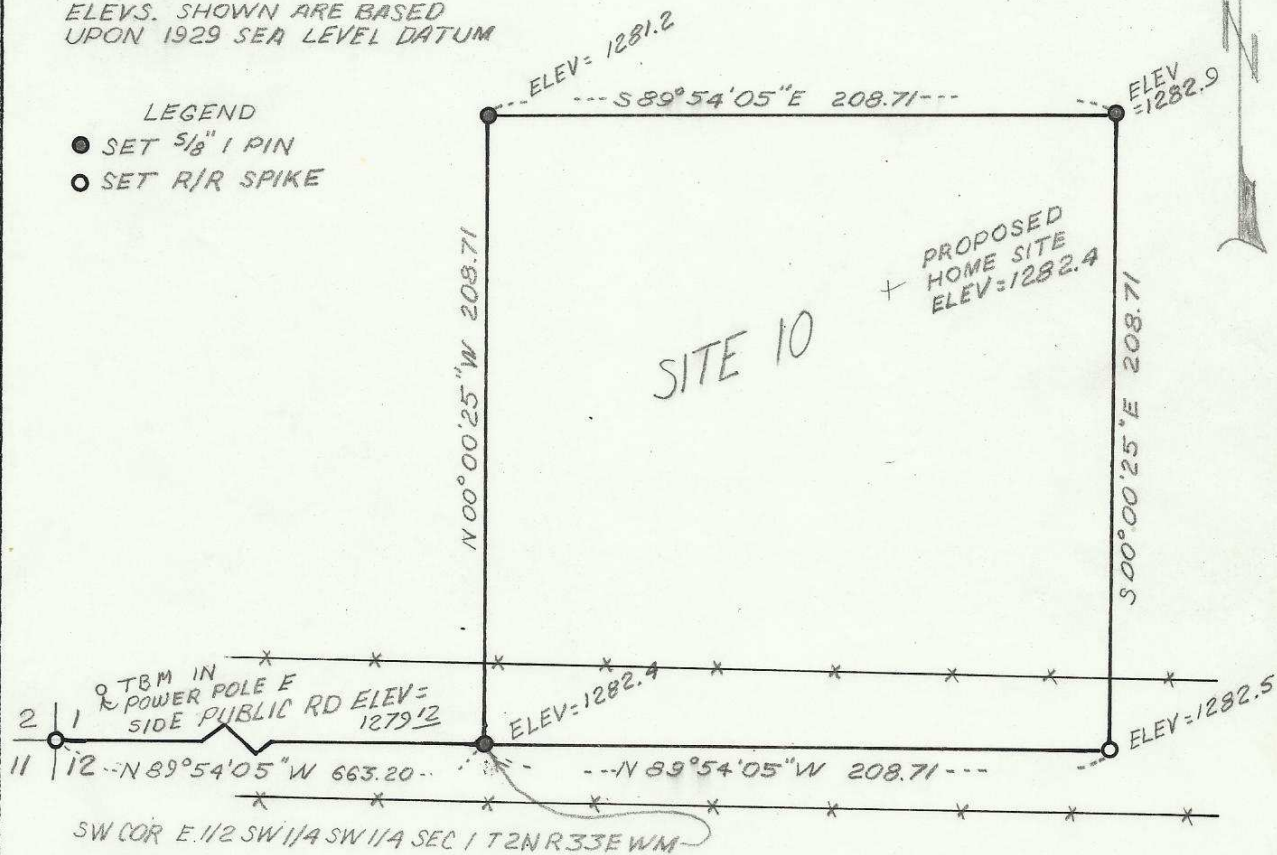
**DWELLING UNIT TYPE**




NOTE: BEARING AND DIST.  
ARE TRUE, BASED UPON  
TIES TO NGS STA. MISSION  
AND PENDLETON.  
ELEVS. SHOWN ARE BASED  
UPON 1929 SEA LEVEL DATUM

**LEGEND**

- SET 5/8" PIN
- SET R/R SPIKE




**SECT. MAP**



**LEGAL DESCRIPTION**

The West 208.71 feet of the South  
208.71 feet of the East  $\frac{1}{2}$  of the SW  $\frac{1}{4}$   
of the SW  $\frac{1}{4}$  of Section 1, Township 2  
N, Range 33 E. W.M.  
Excepting any and all road and  
water rights of way.

**NORTH**  
1" = 60'



David H. Krumbein

OREGON  
JULY 17, 1979  
DAVID H. KRUMBEIN

83-95-Ax