

NOTE: The lines located in Sec. 12, T. 3 N., R. 36 E., are approximate, for fencing purposes only.

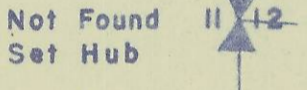
40.0 Ch.
N. 00° 00'

Set Hub

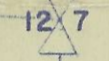
S. 86° 30' 30" E.

Marked lines

1320.0

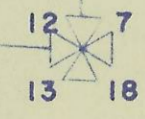


39.535 Ch.
S. 86° 30' 30" E



40.0 Ch.
N. 00° 00'

Found Old Survey Stake



To County Court

FRANK R. OFNER
REGISTERED ENGINEER
PENDLETON OREGON

LOCATION OF FENCE LINES
SECTION 12, T. 3 N., R. 36 E.,
FOR MARSHALL E. MEYERS

6-30-50 mpb 1" = 500' CE-71-50

4-545-A

1096

STRANIX AND OFNER
ENGINEERS
PENDLETON, OREGON

PHONE 492

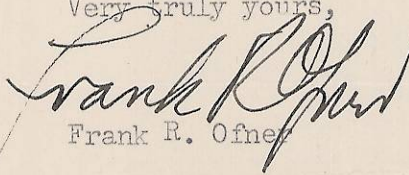
July 1, 1950

Mr. Frank Hayes
County Engineer
Umatilla County Court House
Pendleton, Oregon

Dear Mr. Hayes:

The following is an extract of the field notes for Section 12, T.3N., R. 36 E.; found the S.W. corner of Section 12 to be marked by a hub and pieces of broken rock; found the S. $\frac{1}{4}$ corner of Section 11 to be marked by a stone; searched for the S. $\frac{1}{4}$ corner of Section 12, not able to find it, at this point the man who owns the land decided that instead of a survey, if we could give him an approximate line so that he could get a fence built to keep the cattle out of his grass, that it would satisfy him, so no survey was made, instead we chained N. from the Section corner 26.40; thence S.E. at a bearing of $86^{\circ} 30\frac{1}{2}'$ W. to approximately the center of Section 12; thence N. 26.40 to approximately the 1/16 corner, setting lath along the line where the fence curves to built to, this was not a survey, and was not intended to be such.

Very truly yours,


Frank R. Ofner

FRO:jrr

Q-545-A