OREGON STATE HIGHWAY DEPARTMENT

CITY OF STANFIELD

COE AVENUE

CONSTRUCTED — ~~LOCATED~~ "L" LINE

SCALE: 1" = 50'
LENGTH OF PROJECT: 0.60 MILES
Const. Engr. W. S. Hodge

A. J. WALLACE
RES. ENGR., 1951

5F 18-7
SH. 1

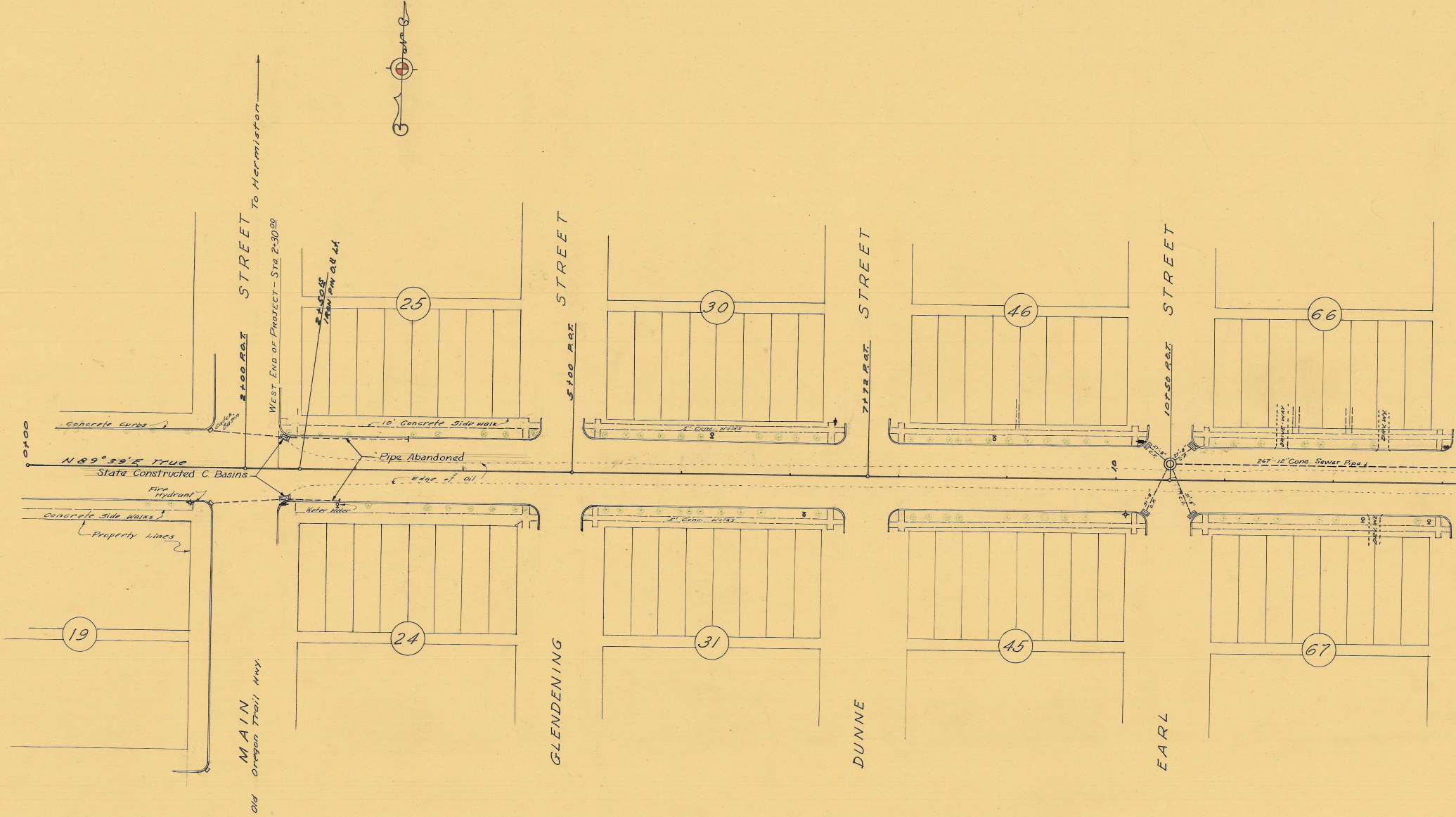
MAIN STREET To Hermiston
Old Oregon Trail Hwy.
GLENDENING STREET
DUNNE STREET
EARL STREET
0+00
2+00 R.O.T.
West End of Project - Sta. 2+30.00
2+50.5
Iron Pin 0.4 Lt.
5+00 R.O.T.
7+72 R.O.T.
10+50 R.O.T.
10
N 89° 39' E True
State Constructed C. Basins
Pipe Abandoned
Edge of oil
Concrete Curbs
Catch Basin
10' Concrete Side walk
5" Conc. Walks
5" Conc. Walks
Fire Hydrant
Water Meter
Concrete Side Walks
Property Lines
247' - 12" Conc. Sewer Pipe
27'-8" C.R.
27'-8" C.R.
51'-8" C.R.
51'-8" C.R.
DRIVE-WAY
DRV. WY.
DRV. WY.
19
24
25
30
31
45
46
66
67

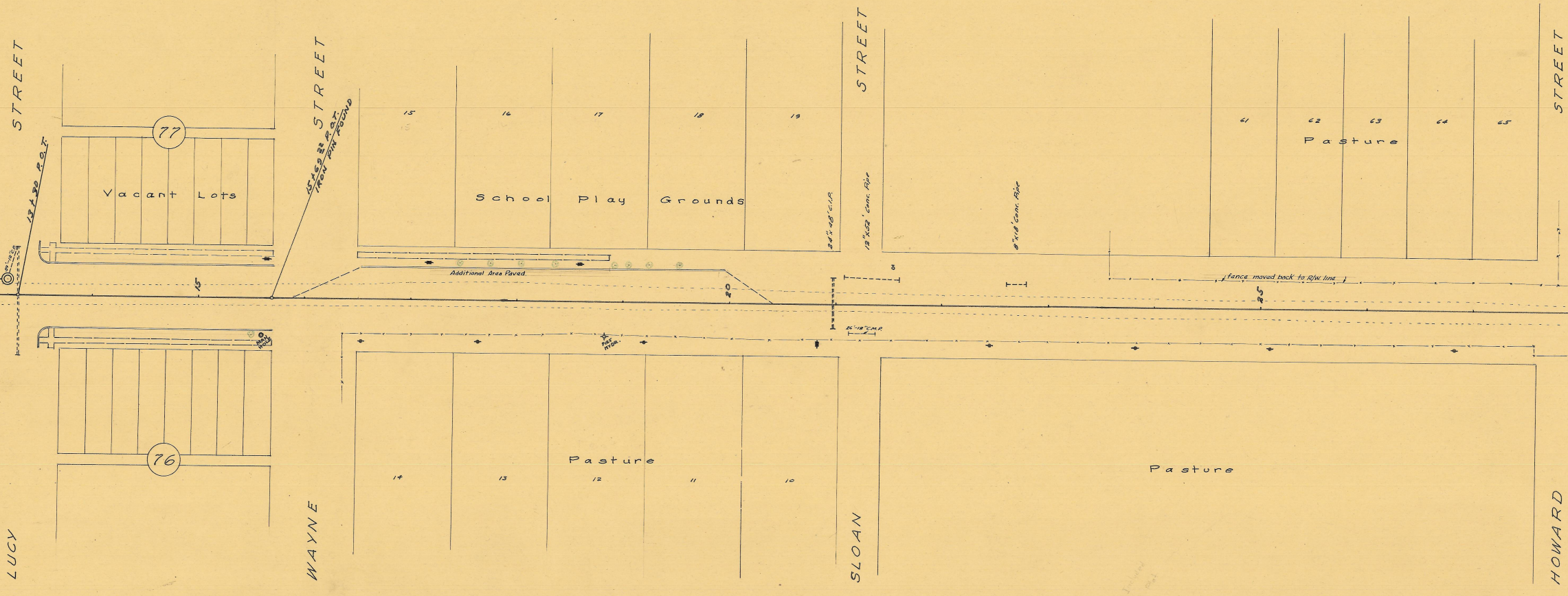
LUCY STREET
13+30 P.O.T.
77
Vacant Lots
76
MAN HOLE
15
WAYNE STREET
15+69.22 P.O.T.
IRON PIN FOUND
15
16
17
18
19
School Play Grounds
Additional Area Paved
20
FIRE HYDR.
Pasture
14
13
12
11
10
SLOAN STREET
24"x48' C.I.P.
12"x52' Conc. Pipe
8"x18' Conc. Pipe
26'-18" C.M.P.
61
62
63
64
65
Pasture
fence moved back to R/W line
25
Pasture
HOWARD STREET

5F18-7
SH.2

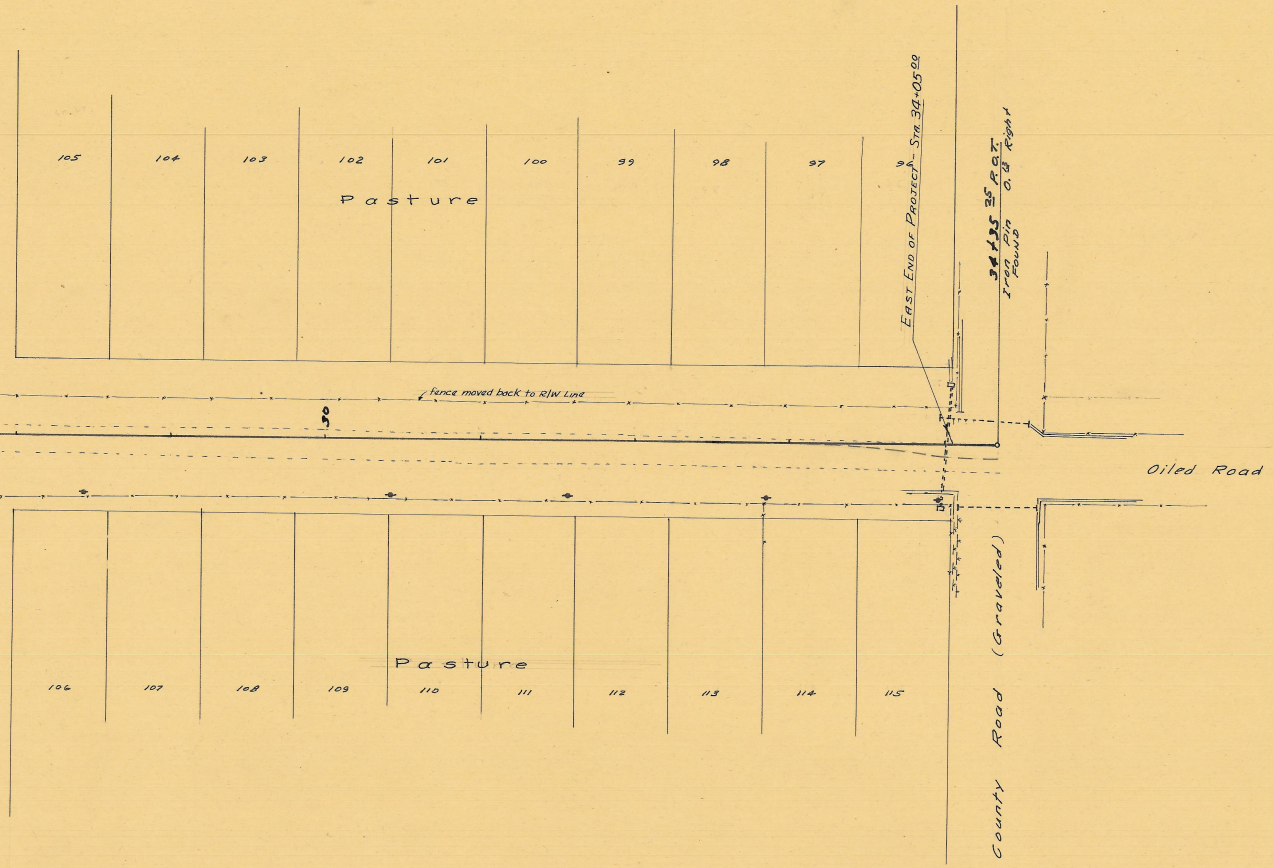
105
104
103
102
101
100
99
98
97
96
Pasture
East End of Project - Sta. 34+05.00
34+35.25 P.O.T.
Iron Pin 0.6 Right
Found
fence moved back to R/W Line
30
Oiled Road
County Road (Graveled)
Pasture
106
107
108
109
110
111
112
113
114
115