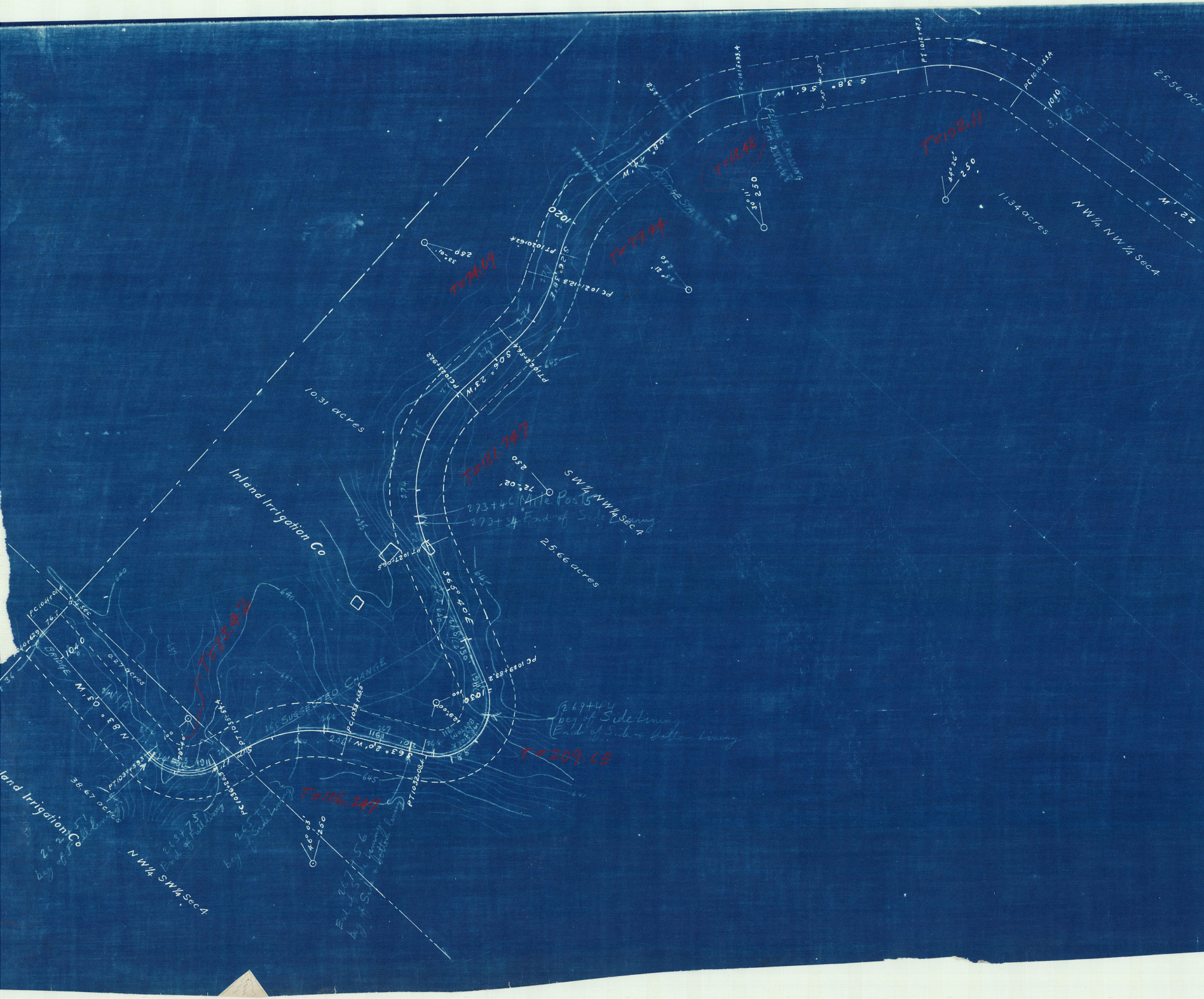
Inland Irrigation Co
Inland Irrigation Co
10.31 acres
25.66 acres
11.34 acres
25.56 acres
38.67 acres
0.27 acres
3.15 A.
SW¼ NW¼ Sec 4
NW¼ NW¼ Sec 4
NW¼ SW¼ Sec 4
PT 1012+47.3
PC 1010+53.4
PC 1015+93.4
S 38° 56' W
S 08° 44' W
22' W
1010
1020
1030
1040
FLUME CROSSING STA. 284+42
BRIDGE STA.
BRIDGE
T=102.11
T=61.48
T=79.44
T=74.09
T=181.747
T=209.65
T=106.247
T=83.42
44° 26'
250
30° 11'
250
33° 01'
250
35° 21'
250
72° 02'
250
PT 1020+62.4
PC 1021+12.3
S 26° 38' W
PC 1023+92.2
PT 1022+56.4
S 06° 23' W
645
273+46 Mile Post 5
273+34 End of Side Lining
PT 1027+06.5
S 65° 40' E
640
635
PC 1029+83.2
129° 00'
100
269+44 beg of Side Lining
End of Side & bottom Lining
SUGGESTED CHANGE
PC 1033+53.5
S 63° 20' W
PT 1032+08.4
PT 1035+54.4
PC 1036+20.3
PT 1037+59.3
79° 40'
100
N 83° 03' W
PC 1041+01.4
76.7
1040+62.9
¼ Sec
642
641
46° 03'
250
262+51 beg of Fill Lining
263+75 End of Fill Lining
265 beg of Side Lining
267+56 End of Side Lining beg of Side & bottom Lining

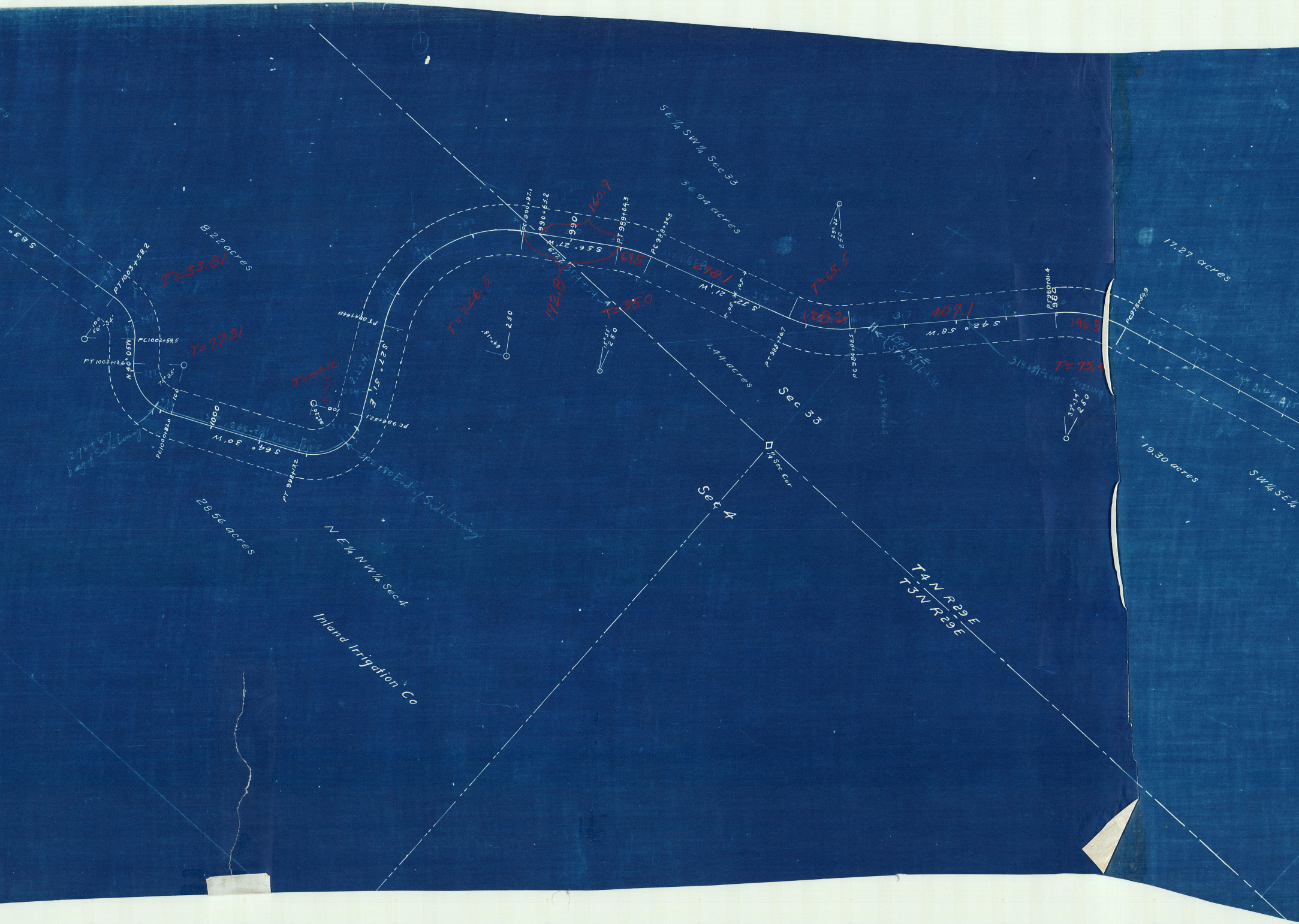

S 83°
8.22 acres
T=53.81
PT 1003+58.2
100
56°-34'
PC 1002+59.5
PT 1002+13.6
N 40° 05 W
T=77.31
75° 25'
100
1000
PC 1000+82.0
298+67
beg of Side Lining
S 64° 30' W
Side Lining 182-393
PT 998+13.2
T=104.16
100
92°-20'
PC 996+52.1
S 27° 51' E
PT 994+64.9
302+80 End of Side Lining
28.56 acres
N E 1/4 N W 1/4 Sec 4
Inland Irrigation Co
T=226.3
250
84°-18'
PC 990+97.1
990+65.2
990
160.9
S 56° 27' W
PT 989+04.3
192.8
309+34
T=35.0
250
15° 55'
69.5
PC 988+34.8
298.1
S 72° 21' W
50'
SE 1/4 SW 1/4 Sec 33
36.94 acres
T=65.5
250
29° 23'
128.2
PT 985+36.7
PC 984+08.5
1.44 acres
BRIDGE STA 316+34
316+34 Hills
Sec 33
1/4 Sec Cor
Sec 4
T4N R29E
T3N R29E
407.1
S 42° 58' W
317
PT 980+01.4
980
146.5
T=75.4
318+27 FLUME CROSSING
250
33°-34'
PC 978+54.9
17.27 acres
322
323
324
3.44 A
19.30 acres
SW 1/4 SE 1/4


EQUATION
326+40 Mile Post 6
326+44 beg of Side Lining
1299.8
S 76° 32' W
Sec 33
.05
970
Side Lining 1949
PT 967+62.6 = 965+43.3
Shortens
P.O.T.
4.37 acres
334+91 End of Side Lining
T=111.4
48° 01'
250
Formal Flume Lining 337+98
PT 963+36.8
209.5
145.3
S 28° 31' W
PC 961+26.3
PT 959+81.0
168.7
PC 958+12.3
T=87.7
38° 40'
250
33.36 acres
SE¼ SE¼ Sec 33
NE¼ SE¼ Sec 33
37.55 acres
Inland Irrigation Co
Sec 33
437.8
S 67° 11' W
34° 39'
250
T=78.0
PT 953+74.5
151.2
PC 952+23.3
215.3
0.89 acres
393.8
950
950+08.0
347+72
~~S 32° 32' W~~
S 33° W
1/16 Cor


¼ Sec Cor
SW¼ NW¼ Sec 34
32.41 acres
5.14 acres
Sec 34
Inland Irrigation Co
1.41 acres
PT 940+02.0
940
PC 939+49.0
FLUME CROSSING
STA 359+61
42' W
S 44°
50' 50'
5.13 acres
32.32 acres
S 32
FLUME CROSSING
STA. 350+08
12°-09'
250
NW¼ SW¼ Sec 34
950
PT 929+02.2
PC 928+18.0
S 25° 25' W
PT 924+00.9
PC 922+93.5
50' 50'
19°18'
250
Δ=19°17'
24°37'
250
SE¼ NW¼ Sec 34
MILE
7



Sec 27
1/4 Sec Cor
Sec 34
NE1/4 NW1/4 Sec 34
30.44 acres
36.93 acres
6.89 acres
W. T. Reeves
Laura M. Reeves and
L.B. Gilman
920
S 50° 02' W
PT 912+11.1
PC 911+19.0
S 71° 09' W
910
664.5
909+68.5
PT 909+15.5
PC 908+07.6
21° 06'
250
24° 41'
250
Flume King
FLUME CROSSING
STA 3+66
S 46° 28' W
SIDE LINING
PT 902+25.4
PC 901+68.8
12° 58'
250
900
899.1
898+46.9
S 59° 25' W
FLUME CROSSING
STA 899+18