PD-1015

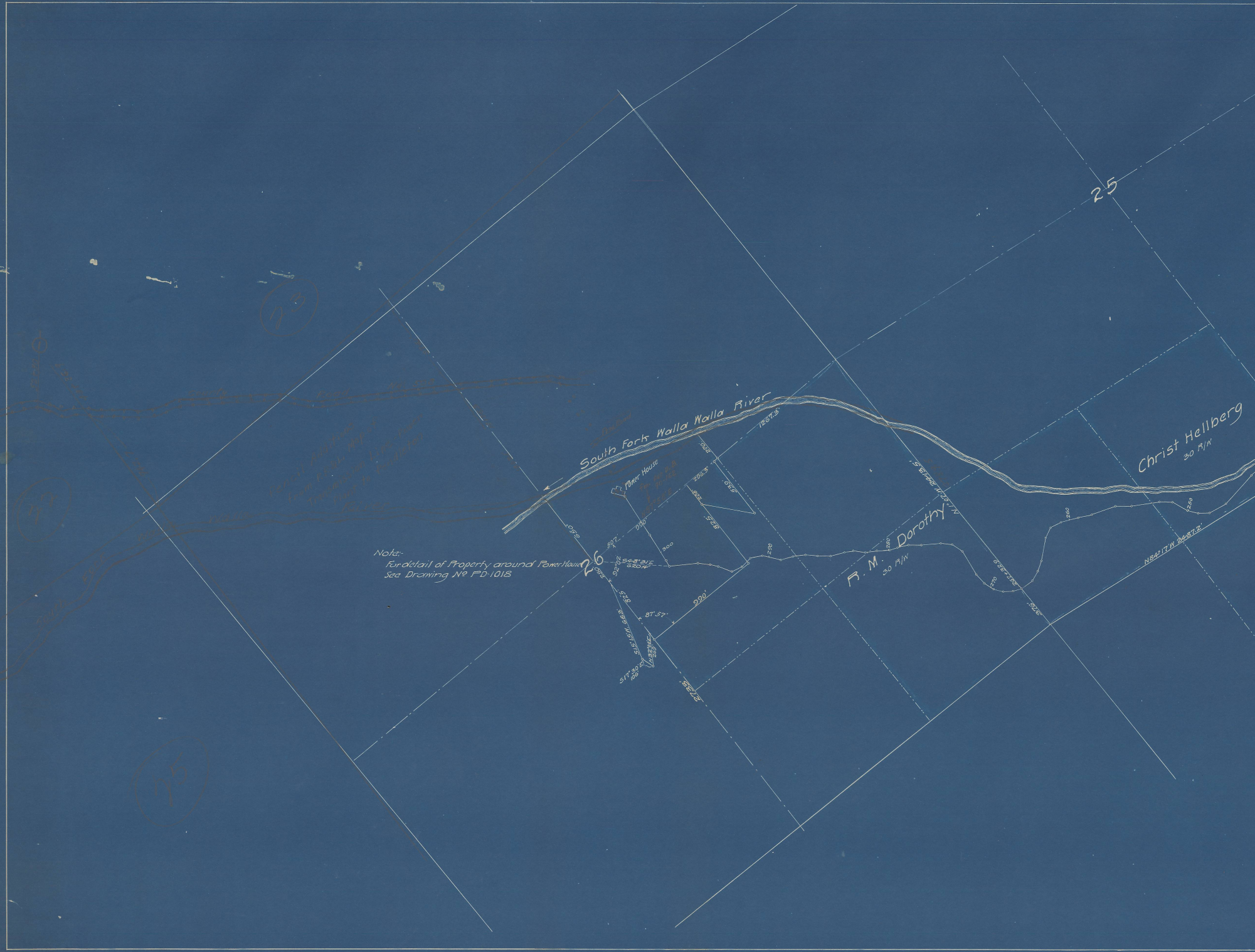
South Fork Walla Walla River
1267.3'
Power House
Christ Hellberg
30 R/W
R. M. Dorothy
30 R/W
25
26
23
25
S.11°02'W 2413.5'
N.11°02'W 2413.5'
N84°17'W 2487.2'
990'
990'
825
825
650'
507'
256.3'
339
308
300
290
280
270
260
250
220
92°02'
S48°31'E
620.4'
87°57'
S15°15'W 662
N32°06'E
269
S17°30'E
106'
2235'
326'
237+32.9

Note:-
For detail of Property around Power House
See Drawing No PD-1018


N83° 59'W 1288.7'
N84° 27'W 1329.3'
N2° 41'E 1526.8'
Hans Hellberg
30 R/W
240
GAS
230
220
210
200
238+63
Christ Hellberg
30 R/W
R. M. Dorothy
30 R/W
Christ Hellberg
30 R/W
1278.4'
205+54.6
Lewis
Bowlus
N89° 23'E 1242'
190
1376.2'
184+42.3
180
31
M.S. Robinson
30' R/W
170
160
Henry C. Adams et.al.
30' R/W
150
M.S. Robinson
50' R/W
140
136+30.6
89.6'
1550.5'
130
M.S. Robinson
50' R/W
120
36
T5N R36E
T5N R37E
T4N R37E


4
5
9
South Fork Walla Walla River
30' R/W M.S. Robinson
M.S. Robinson 30' R/W
Charles Hogan 30' R/W
Marchent Redden 30' R/W
C.E. Burr
N.3°27'E 857.1'
81+04.1'
1154.6'
110
100
90
80
70
60
50
40
30
20
10
N.69° 39' W. 375'
S.52°19' E 339.8'
S.2° 35' W 399'
N.38°15' E 500'
283.4' S.52° 28' E
Note:
For detail of Property around In
See Drawing No FC-1017

PD-1015
BOX 5

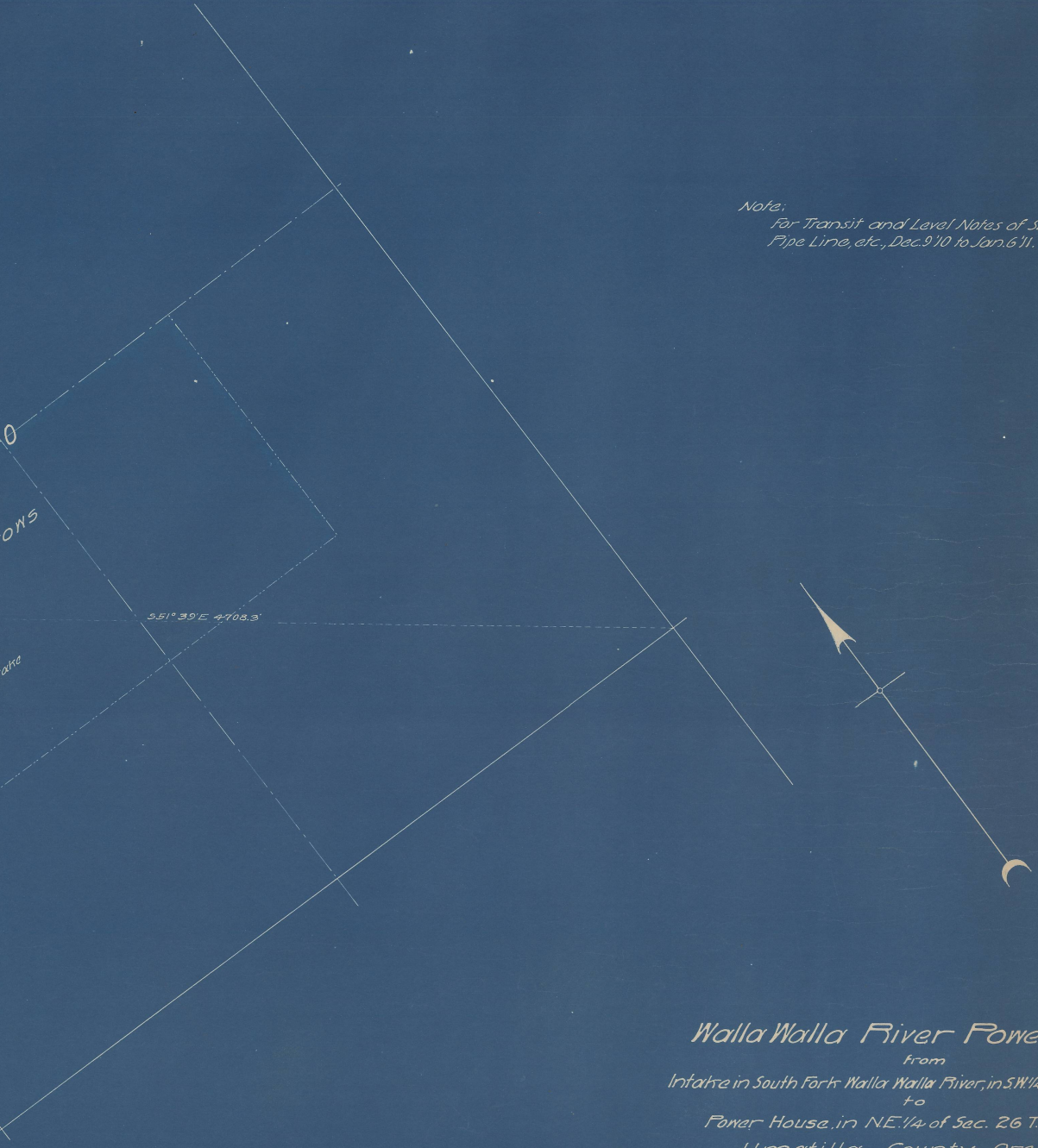
0
ONS
S51° 39'E 4708.3'
ake

Note:
For Transit and Level Notes of Survey of Real Property,
Pipe Line, etc., Dec.9'10 to Jan.6'11. See Field Book Nº21

Walla Walla River Power Canal

from
Intake in South Fork Walla Walla River, in S.W.1/4 Sec.10 T.4N.R.37E.
to
Power House, in N.E.1/4 of Sec. 26 T.5 N.R.36E.
Umatilla County, Oregon

Prepared by the
Property Right of Way & Tax Department
June, 1911

PACIFIC POWER & LIGHT COMPANY
PORTLAND, OREGON

SCALE 1 inch = 400 feet

PD-1015

Made at Portland, Ore.
Wm.H.Galvani, Engineer
J. H. Moore, Chief of Party

DRAWN	J.H.M.	Jan	1911
TRACED	R.L.S.	May	1911
CHECKED	"	"	1911
APPROVED	Wm. H.G.	"	1911